Coastal Management & Human Uses Atlas

Trinidad

Map Sheet No:08

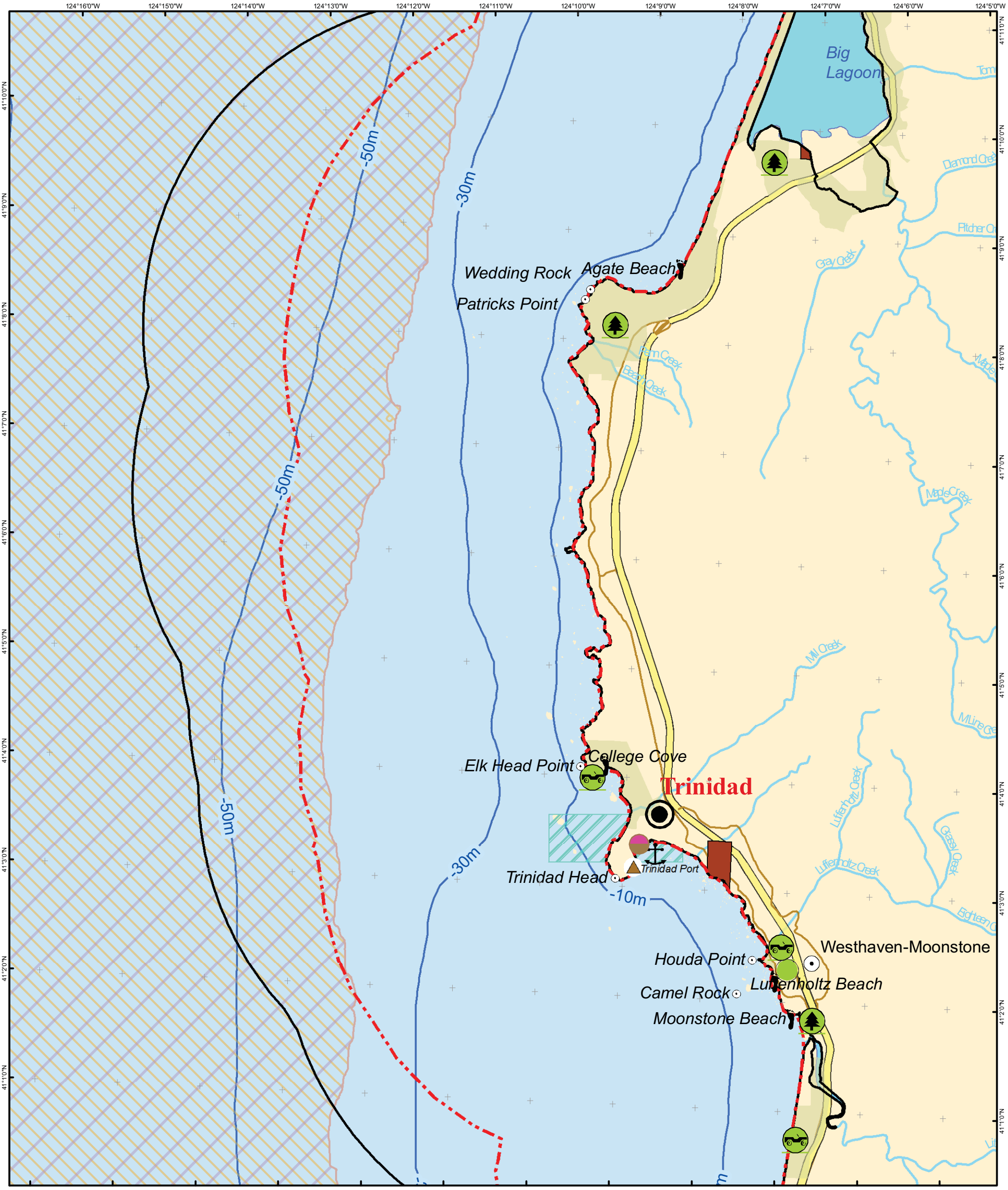

Study Region Boundary

Landmarks
- Airport
- Beach /Coastal Access
- Lighthouse
- Major City
- Town
- Coastal Point
- Fishing Piers & Jetties
- Spearfish Competition Sites
- Power Plants

Coastal Access Points
- Park/Reserve
- Path/Trail/Drive
- Physical Access
- Visual Access
- Ports

Wastewater Discharge
- Cooling Water
- Municipal Wastewater Discharge
- Industrial Wastewater Discharge

Kelp Bed Leases
- Closed
- Lease Only

Marine Managed Areas
- Areas of Special Biological Significance
- National Park
- Proposed Hydrokinetic Projects
- Aquaculture Leases
- Essential Fish Habitat Coservation Areas

Tribal Lands
- Government
- Rancheria
- Reservation
- Village

Terrestrial Managed Areas
- State
- Federal
- Non-governmental organization

Existing State Marine Protected Areas
- State Marine Conservation Area
- State Marine Reserve

Rockfish Conservation Areas (RCA)
- Non-Groundfish - Year Round (2009-2010)
- Commercial Non-Trawl -Year Round (2009-2010)
- Commercial Trawl - Year Round (2009-2010)
- Recreational - Year Round (2009-2010

Roads
- Major Roads
- State Highways
- US Highways

Created by Marine Map Cartographic Division, UCSB

N

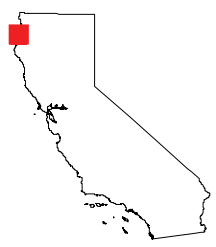

California Locality

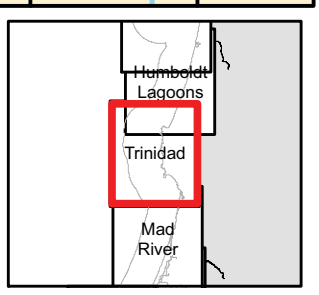

Sheet Index

0 0.5 1 2 Nautical Miles
0 0.5 1 2 Statute Miles
0 0.5 1 2 Kilometers

1:63,360
1 in = 1 Statute Mile

Coastal Management & Human Uses Atlas

Map Sheet No:08 Page No: