
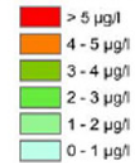


Temperature and Chlorophyll


Temperature



Chlorophyll



National Ocean Service
National Centers for Coastal Ocean Science
Office of National Marine Sanctuaries



May 02, 2007



Source: NOAA Remote Sensing Team, National Oceanographic Data Center and NASA SeaWiFS; Seasonal sea surface temperature and chlorophyll. These maps were developed summarizing monthly averages for temperature (1996 - 1999) and chlorophyll (1998 - 2000) in a 9km grid. Maps are representative of upwelling, intermittent upwelling and winter storm periods.

Normal

El Niño

