

California Marine Life Protection Act Initiative North Central Coast Project

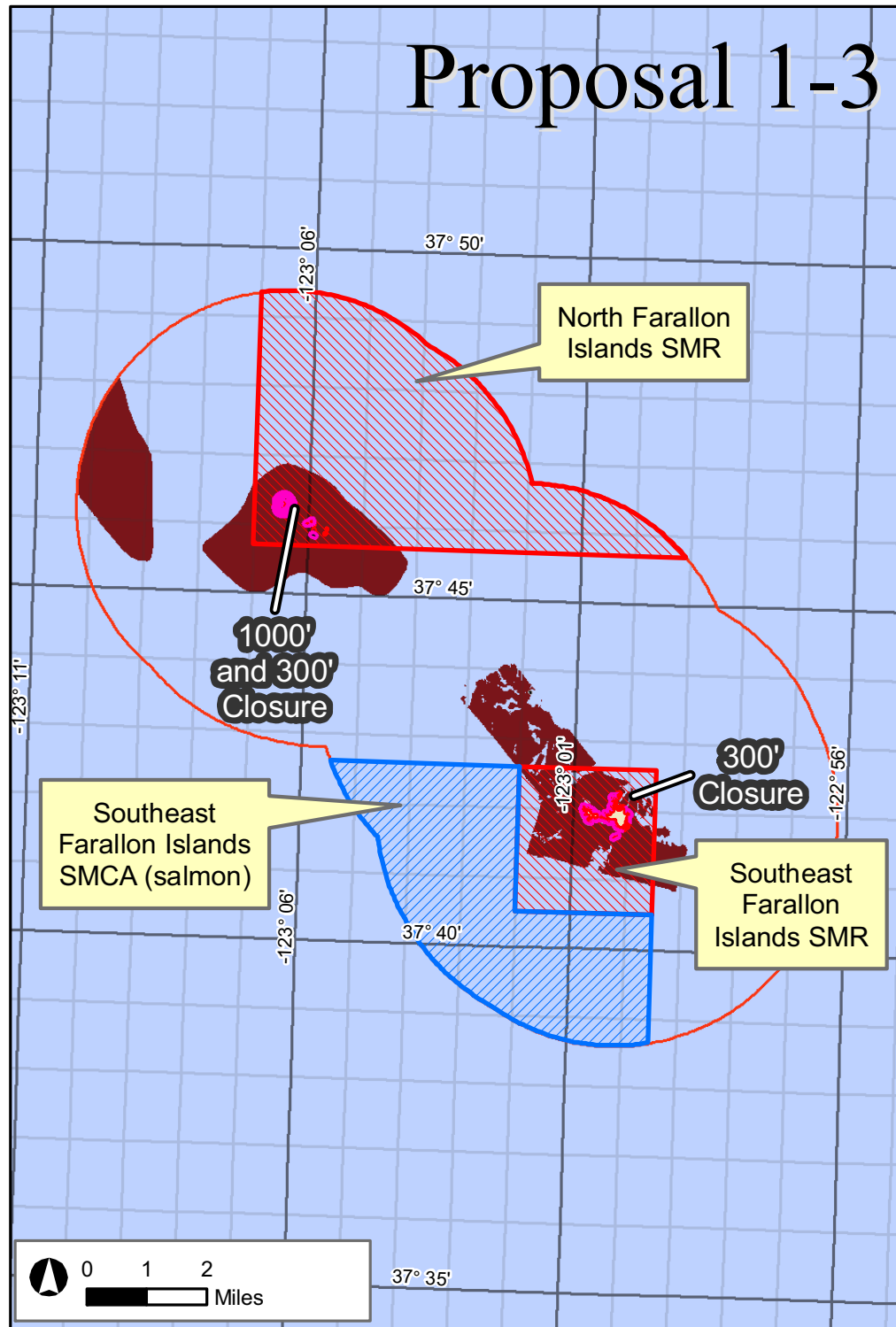
**Side-by-Side Comparison (maps and proposed regulations) of the
North Central Coast Marine Protected Area (MPA) Proposals 0 (existing
MPAs), 1-3, 2-XA, 4 and Integrated Preferred Alternative**

Subregion 6: Farallon Islands

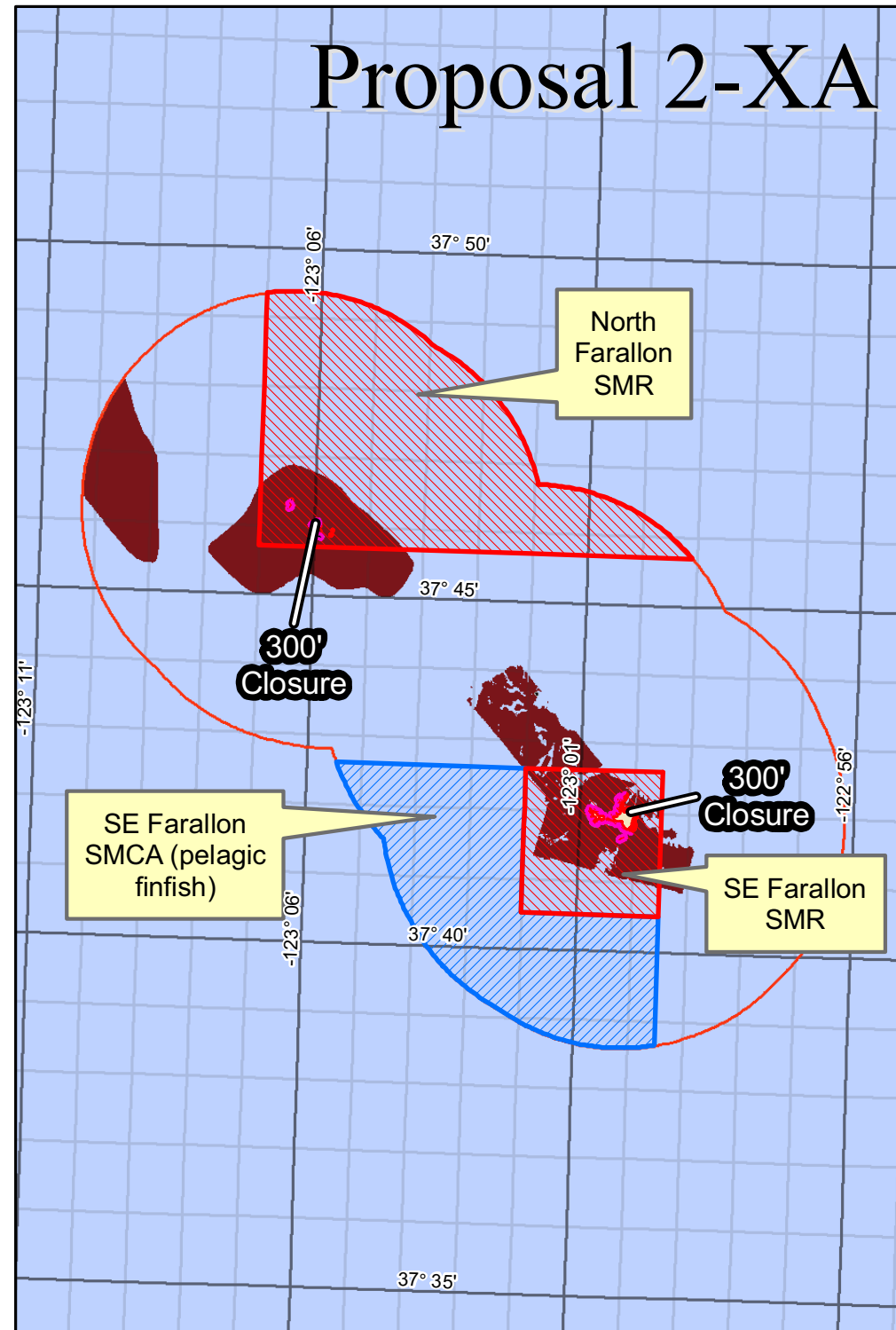
MLPA North Central Coast Study Region: Subregion 6

Farallon Islands

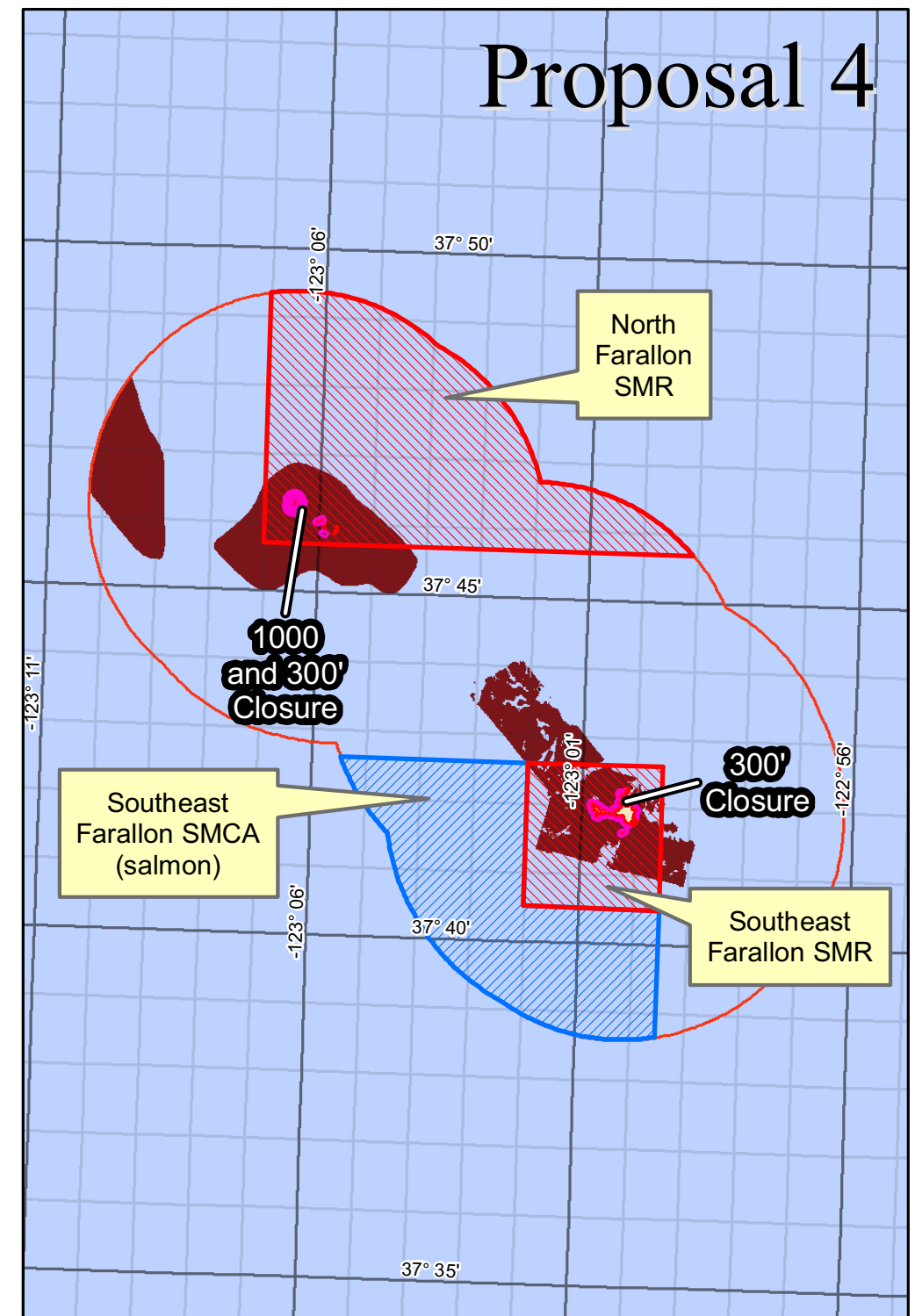
Proposal 1-3



Proposal 2-XA



Proposal 4



Proposals 1-3, 2-XA, and 4

- North Central Coast Study Region
- Public Lands
- Predicted Hard Substrate
- Proposed Special Closure
- Proposed SMCA
- Proposed SMP
- Proposed SMR
- Proposed SMRMA

Proposals 1-3, 2-XA and 4 were finalized on March 19, 2008 by work teams within the MLPA North Central Coast Regional Stakeholder Group (NCCRSG). Allowed uses are summarized for SMCAs and SMPs. Further information on each MPA proposal (including complete allowed uses text) can be found in the associated text documents.



Prepared by
DFG Marine
Region GIS
5/2/2008

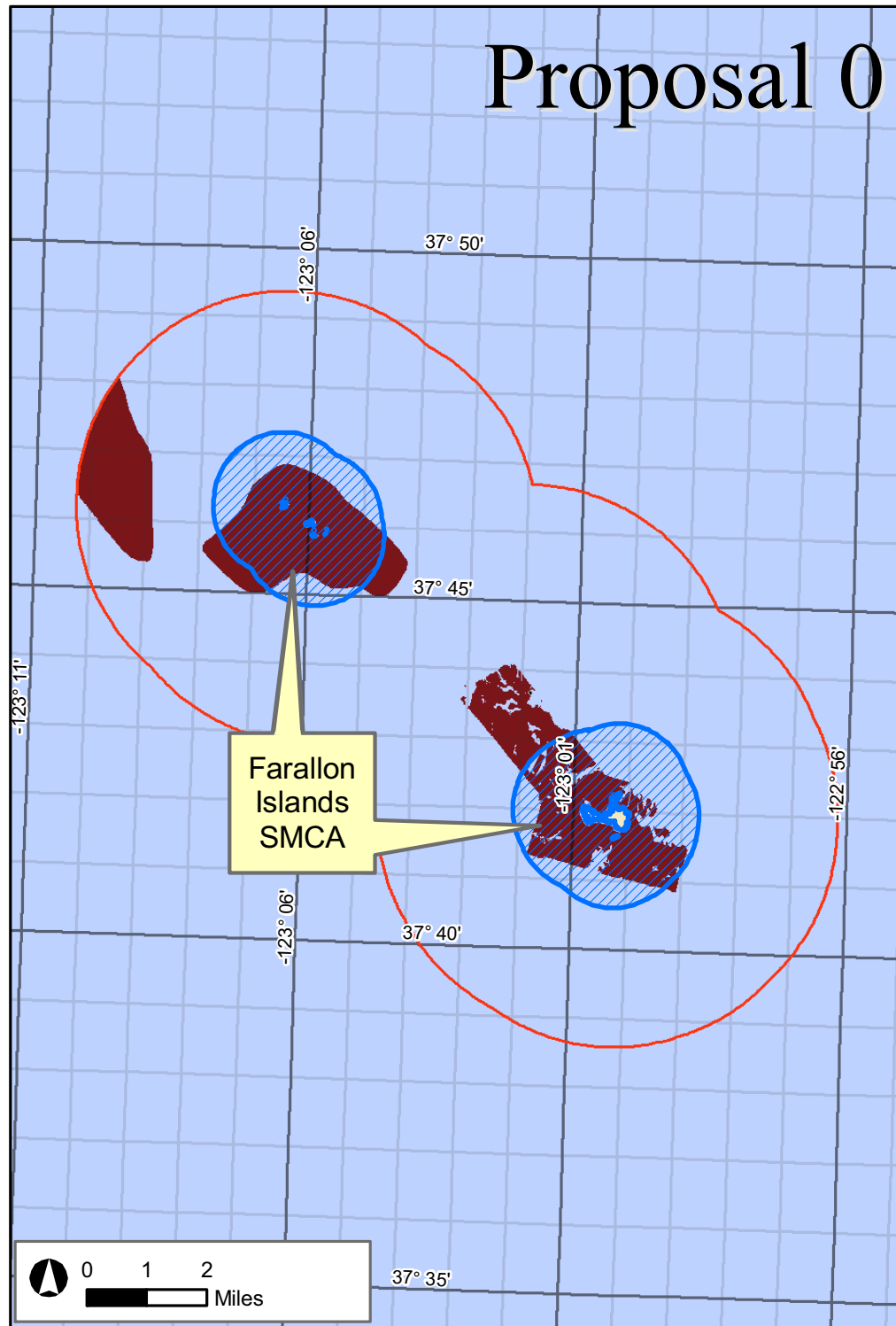
California MLPA North Central Coast Project
Comparison of North Central Coast MPA Proposals and Proposed Regulations: Proposals 1-3, 2-XA and 4
Revised April 30, 2008

Subregion	Proposal 1-3 (3/19/08 version)		Proposal 2-XA (3/19/08 version)		Proposal 4 (3/19/08 version)	
	MPA Name (Level of Protection)	Proposed Regulations	MPA Name (Level of Protection)	Proposed Regulations	MPA Name (Level of Protection)	Proposed Regulations
<i>Farallone Islands (Subregion 6)</i>	North Farallon Islands State Marine Reserve (<i>Very high</i>)	All take of living marine resources is prohibited	North Farallon State Marine Reserve (<i>Very high</i>)	All take of living marine resources is prohibited	North Farallon State Marine Reserve (<i>Very high</i>)	All take of living marine resources is prohibited
	Southeast Farallon Islands State Marine Reserve (<i>Very high</i>)	All take of living marine resources is prohibited	SE Farallon Island State Marine Reserve (<i>Very high</i>)	All take of living marine resources is prohibited	Southeast Farallon State Marine Reserve (<i>Very high</i>)	All take of living marine resources is prohibited
	Southeast Farallon Islands State Marine Conservation Area (<i>High</i>)	All take of living marine resources is prohibited EXCEPT recreational and commercial salmon trolling	SE Farallon Island State Marine Conservation Area (<i>High</i>)	All take of living marine resources is prohibited except: 1). Only the following species may be taken commercially: pelagic finfish by hook and line (salmonids by troll only) and coastal pelagic finfish by pelagic seine in accordance with state regulations. 2). Only the following species may be taken recreationally: pelagic finfish by hook and line (salmonids by troll only) and coastal pelagic finfish by pelagic seine in accordance with state regulations.	Southeast Farallon State Marine Conservation Area (<i>High</i>)	Take of all living marine resources is prohibited EXCEPT the commercial and recreational take of salmon (by trolling only)

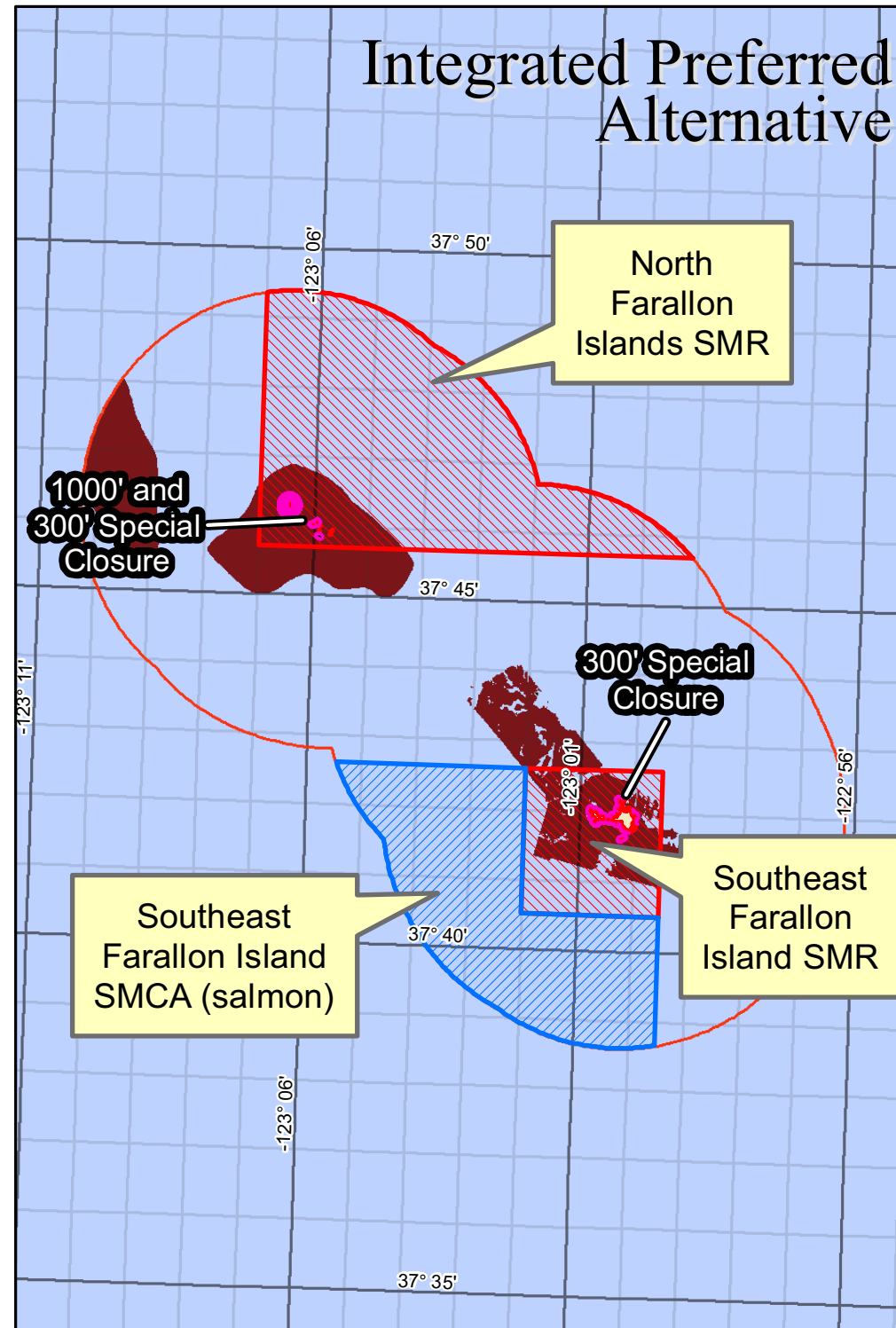
MLPA North Central Coast Study Region: Subregion 6

Farallon Islands

Proposal 0



Integrated Preferred Alternative



Proposal 0 and Integrated Preferred Alternative

- North Central Coast Study Region
- Public Lands
- Predicted Hard Substrate
- Proposed Special Closure
- Proposed SMCA
- Proposed SMP
- Proposed SMR
- Proposed SMRMA

Proposal 0 illustrates California's existing state marine protected areas (MPAs) in the Marine Life Protection Act (MLPA) North Central Coast Study Region. The Integrated Preferred Alternative was developed during the April 22-23, 2008 MLPA Blue Ribbon Task Force meeting and draws from three MPA proposals drafted by the MLPA North Central Coast Regional Stakeholder Group. Allowed uses are summarized for SMCAs and SMPs. Further information on each MPA proposal (including complete allowed uses text) can be found in the associated text documents.



California MLPA North Central Coast Project
Comparison of North Central Coast MPA Proposals and Regulations: Proposals 0 and Integrated Preferred Alternative (IPA)
Revised April 29, 2008

Subregion	Proposal 0 (Existing MPAs)		Proposal IPA (4/23/08 version)	
	MPA Name (Level of Protection)	Proposed Regulations	MPA Name (Level of Protection)	Proposed Regulations
Farallone Islands (Subregion 6)	Farallon Islands State Marine Conservation Area (Moderate-low)	Vessel Operation/anchoring seasonal closure in a portion of the SMCA. No take of groundfish (0-10 fathoms).	North Farallon Islands State Marine Reserve (Very high)	All take of living marine resources is prohibited
			Southeast Farallon Island State Marine Reserve (Very high)	All take of living marine resources is prohibited
			Southeast Farallon Island State Marine Conservation Area (High)	All take of living marine resources is prohibited EXCEPT recreational and commercial salmon trolling