

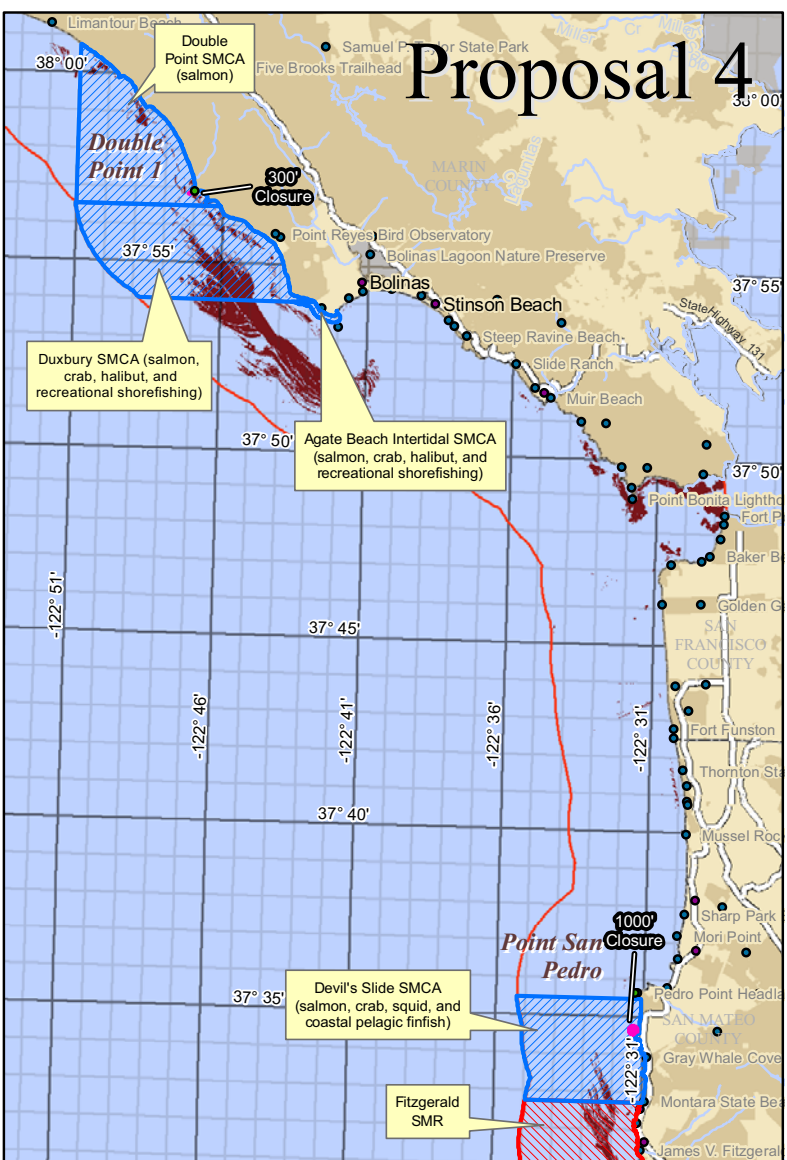
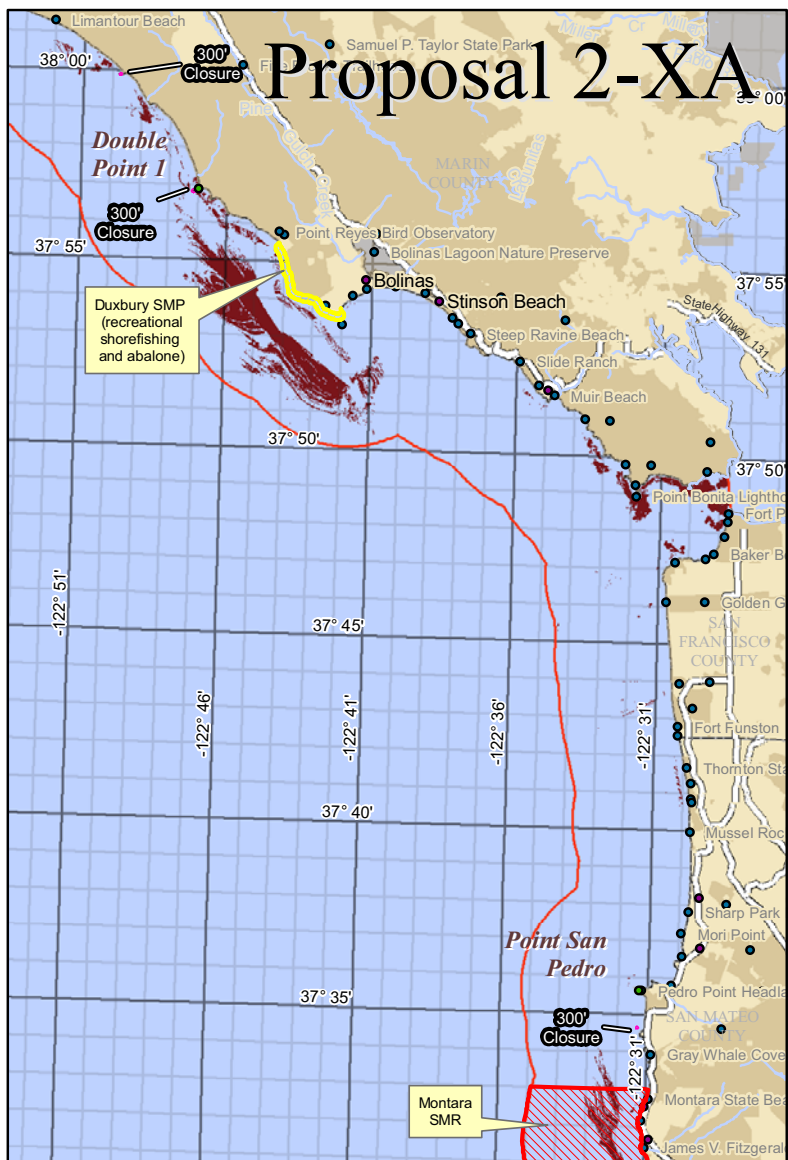
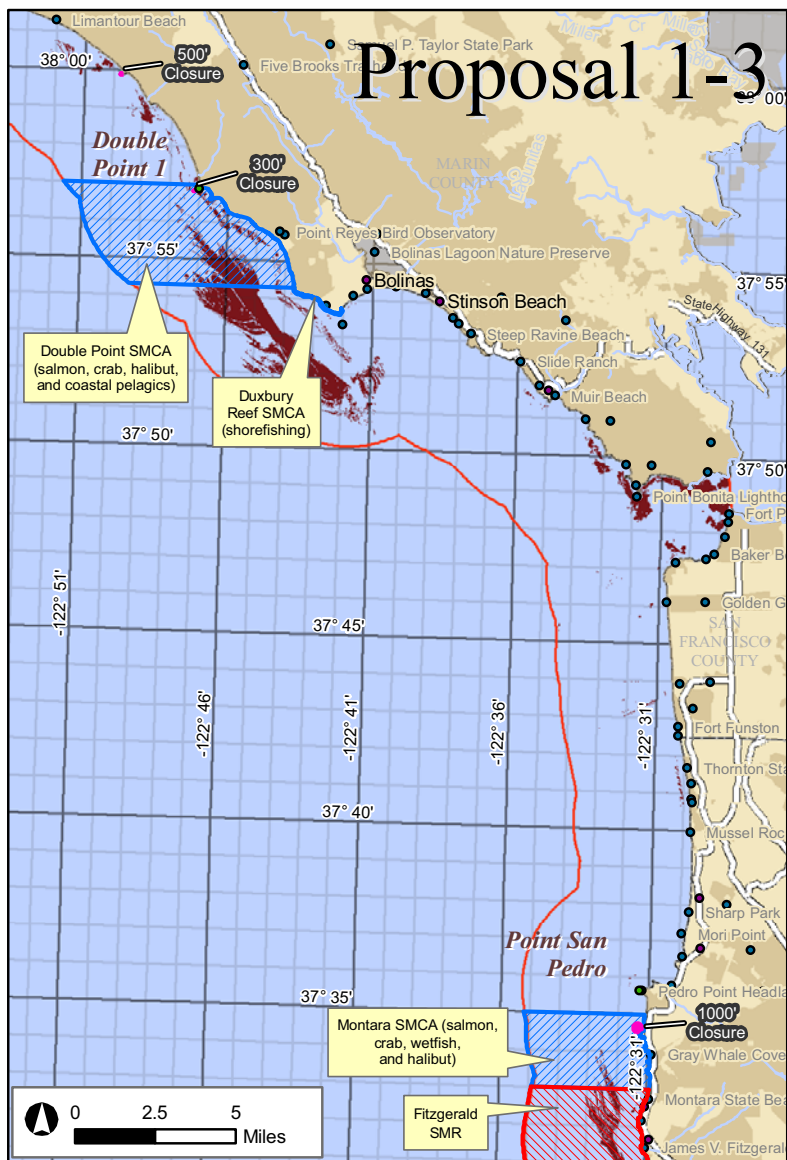
**California Marine Life Protection Act Initiative  
North Central Coast Project**

**Side-by-Side Comparison (maps and regulations) of  
North Central Coast Regional Stakeholder Group  
MPA Proposals 1-3, 2-XA and 4, and Proposal 0 (Existing MPAs)**

**Subregion 4: Double Point to Point San Pedro**

# MLPA North Central Coast Study Region: Subregion 4

## Double Point to Point San Pedro



### Proposals 1-3, 2-XA, and 4

- North Central Coast Study Region
- Public Lands
- Predicted Hard Substrate
- Proposed Special Closure
- Proposed SMCA
- Proposed SMP
- Proposed SMR
- Proposed SMRMA

**These maps represent marine protected area proposals from the MLPA North Central Coast Regional Stakeholder Group for review and consideration by the MLPA Blue Ribbon Task Force; they are NOT recommendations to the California Fish and Game Commission.**

Proposal 0 illustrates the existing California state marine protected areas (MPAs) in the Marine Life Protection Act (MLPA) North Central Coast Study Region. Proposals 1-3, 2-XA, and 4 were finalized on March 19, 2008 by work teams within the MLPA North Central Coast Regional Stakeholder Group (NCCRSG) and are being submitted to the MLPA Blue Ribbon Task Force for consideration. Allowed uses are summarized for SMCAs and SMPs. Further information on each MPA proposal (including full allowed uses text) can be found in associated text documents.



Prepared by  
DFG Marine  
Region GIS  
4/9/2008

**California MLPA North Central Coast Project**  
**Comparison of NCCRSG MPA Proposals and Regulations: Proposals 1-3, 2-XA and 4**  
*Revised April 11, 2007*

Subregion	Proposal 1-3 (3/19/08 version)		Proposal 2-XA (3/19/08 version)		Proposal 4 (3/19/08 version)	
	MPA Name (Level of Protection)	Proposed Regulations	MPA Name (Level of Protection)	Proposed Regulations	MPA Name (Level of Protection)	Proposed Regulations
<i>Double Point to Point San Pedro (Subregion 4)</i>	Double Point State Marine Conservation Area ( <i>Moderate</i> )	All take is prohibited, EXCEPT recreational and commercial salmon, Dungeness crab by trap, and hook and line halibut. Allows take and possession of coastal pelagics (sardines, anchovy, herring, mackerel, croaker, and smelt) by hook and line (maximum 5 size 10 hooks with a 8 oz weight).			Double Point State Marine Conservation Area ( <i>Moderate-high</i> )	Take of all living marine resources is prohibited EXCEPT commercial and recreational salmon trolling only.
	Duxbury Reef State Marine Conservation Area ( <i>Moderate</i> )	All take is prohibited, EXCEPT recreational finfishing by hook and line from shore. Take of invertebrates and algae, alive or dead, is prohibited.	Duxbury State Marine Park ( <i>Moderate</i> )	Take of all living marine resources is prohibited except: 1) Only the following species may be taken recreationally: finfish from shore and abalone.	Duxbury State Marine Conservation Area ( <i>Moderate</i> )	Take of all living marine resources is prohibited EXCEPT the commercial and recreational: take of salmon (by trolling only), Dungeness crab pots, and halibut and recreational take only: of finfish hook and line from shore.
					Agate Beach Intertidal State Marine Conservation Area ( <i>Moderate</i> )	Take of all living marine resources is prohibited EXCEPT the commercial and recreational: take of salmon (by trolling only), Dungeness crab pots, and halibut and recreational take only: of finfish hook and line from shore.

# MLPA North Central Coast Study Region: Subregion 4

*Double Point to Point San Pedro*

