9975 ECONOMICALLY SIGNIFICANT SITES & HISTORICAL AND CULTURALLY SENSITIVE AREAS

9975 Economically significant sites & Historical and Culturally Sensitive Areas: Table of Contents

9975.10 North Coast.....2

9975.11 Economically Significant Sites.....2
9975.12 Historically & Culturally Sensitive Areas.....35

9975.20 Bay & Delta.....40

9975.21 Economically Sensitive Sites.....40
9975.22 Historical and Culturally Sensitive Areas..... 121

9975.30 Central Coast.....….126

9975.31 Economically Significant Sites.....….126
9975.32 Historical and Culturally Sensitive Areas.....…139

9975.10 North Coast

9975.11 Economically Significant Sites

People involved with response planning recognize that throughout California marine waters, along the State's shoreline, and within coastal communities there are may resources of economic importance that could be severely impacted by an oil spill incident. This Area Contingency Plan will be revised or updated periodically and additional information on sensitive areas or resources is both welcome and needed to assist oil spill response planning.

Relation to Environmentally Sensitive Areas in Section 9972

Tab A contains maps and site summary sheets with information about the environmental sensitivity of specific locations within the planning area. State and Federal law establish three priority levels for dedication of emergency oil spill response resources.

First Priority - Protection of human health and safety
Second Priority - Protection of environmental resources
Third Priority - Protection of economic resources

Examples of resources that will receive a first priority response (human health and safety) includes:

- power plant intakes - desalinization plants
- drinking water intakes - other health/safety lntakes
- public use areas at risk (e.g. fire department) (e.g. hazardous fumes)

Environmentally sensitive sites are designated as the second priority for oil spill response resources. Environmental sites are categorized in Tab A using a scale of A, B, and C. Sites ranked with an A are the most sensltlve to an oil spill.

Economically Sensitive Areas

Strictly economic resources are deslgnated as the third priority for dedication of oil spill response resources, following human health and safety and environmental resources. The economic sites are ranked using a continuation of the environmental scale with D, E, and F categories. Economic resources that have a greater potential for long-term damages receive a higher rank or priority for emergency response.

Response planners recognize that marine resources can have environmental, economic, and cultural or historical importance, such as coastal parks or important fishing areas. In these cases, the higher environmental ranking would be used for response planning. The need to set priorities for protection will occur only when response equipment or resources are inadequate to handle a given spill volume.

The Area Contingency Plan is a planning document intended to assist oil spill response personnel during actual response activities and with prespill planning. The Unified Command requires

flexibility in planning response activities. This flexibility is necessary to provide the most appropriate response to a given spill event.

Criteria for Priority Response and Types of Economic Resources

The following criteria or definitions are used to categorize economic resources in terms of priority for response:

D - Economic activities and resources which require high water quality for their operations or existence. Resources that fall into this category would face severe, long-term economic impacts from a spill. This category includes commercial fishing areas (also have environmental rank), aquaculture and mariculture areas, marine labs, salt pond intakes, aquarium water intakes, etc.

E - Facilities, businesses, or resources which directly use coastal or bay waters within their economic activity and which are at risk of oiling from a spill in marine waters. The resources falling into this category would face significant disruption of their activity, but shorter term potential damages from oiling than resources in the ~D~ category. This category would include resources such as marinas, harbors, commercial piers, industrial intakes, and parks or recreational areas.

F - This category contains marine associated facilities, businesses and resources. These resources would face economic impacts from a marine spill, but do not depend directly on marine water for their economic base. Resources in this category will tend to face less severe damages than those identified in categories D or E. This category includes economic resources such as waterfront hotels, restaurants, shops, and residential areas. (Note: residential sites would be evacuated to avoid health risks).

Types of Economically Significant Resources and *Ranking*

Listed below are various types of significant economic resources potentially at risk from oiling and the appropriate response priority category.

aquaculture, mariculture (D)
commercial fishing grounds or areas (D)
aquariums, marine labs (D) facility intakes not affecting public health (D)
parks, beaches, recreational areas (E)
vessel or boat traffic areas: shipping lanes, harbor entrances, river mouths, bays, anchorages (E)
marinas, houseboat areas (E)
ferries and tour boats (E)
port or harbor facilities (E)
boat moorings, cargo piers, terminals, *fishing* piers (E)
ship or boat repair shops (E)
tourist, hotel, restaurant areas (F)
waterfront residential areas (F)

Information About Sensitive Economic Resources

This section contains lists, charts, and/or maps of sensitive economic areas or resources. Below is a description of the types of information that can be provided for each identified economic resource or facility. Some information is unavailable for specific resources identified within this section.

1. Resource or facility identification number
2. Location of resource or facility
3. Brief description of the resource at risk
4. Contact names and numbers (24 hour access if available)
5. Priority response category

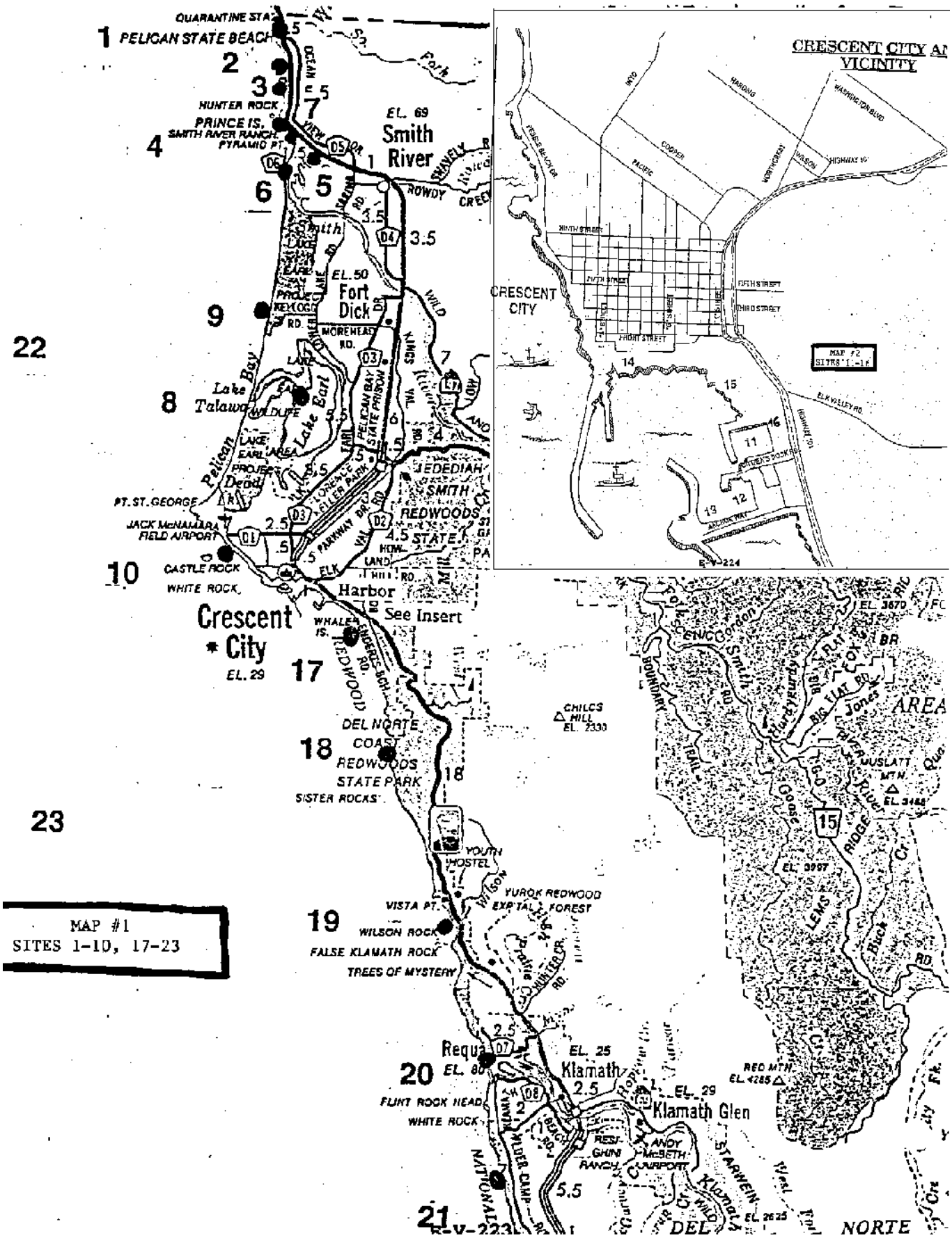

Economic, Historic & Cultural Sensitive Sites
9975 - 5

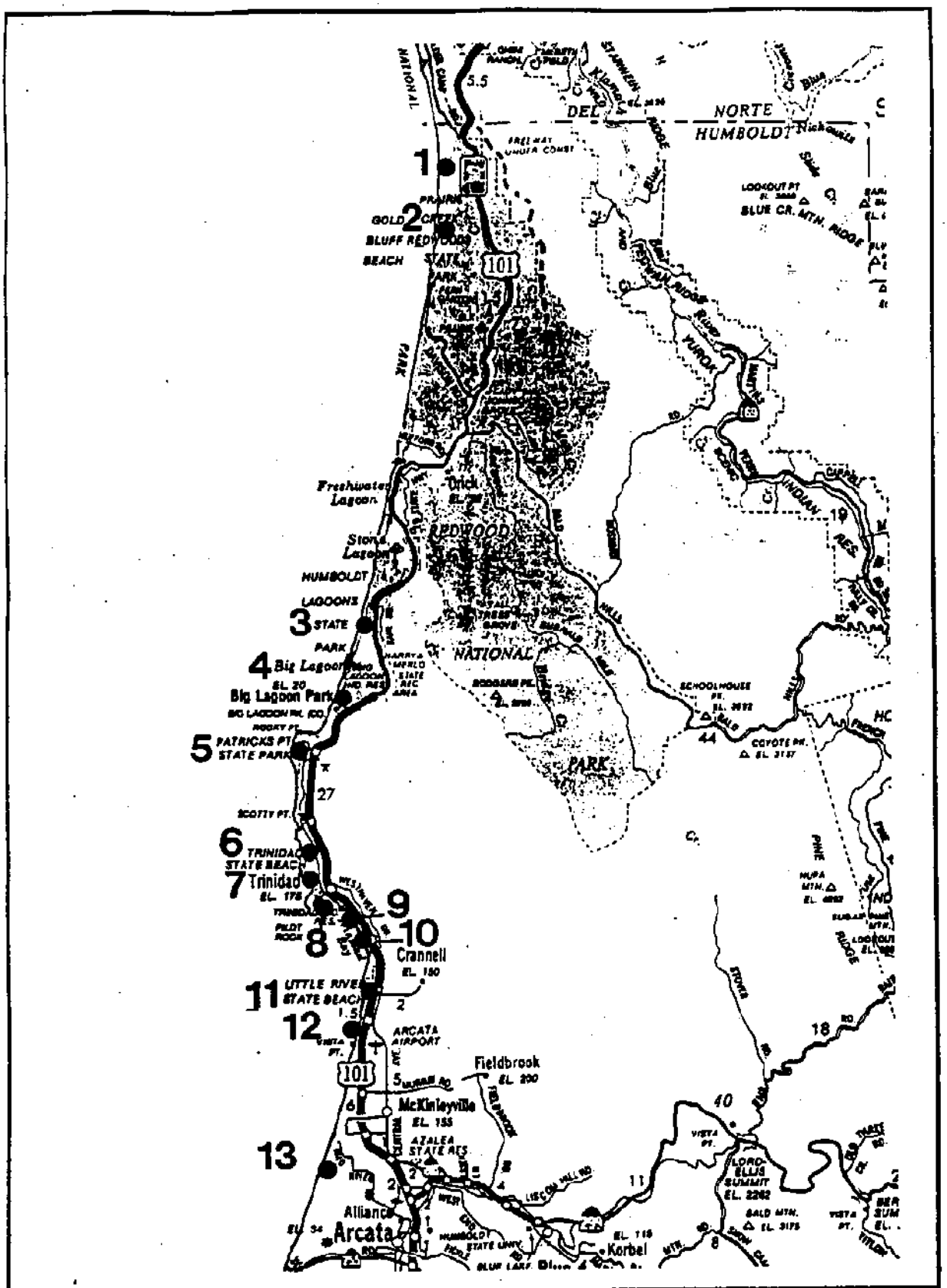

Humboldt County
Economically Significant Sites

Map # 1

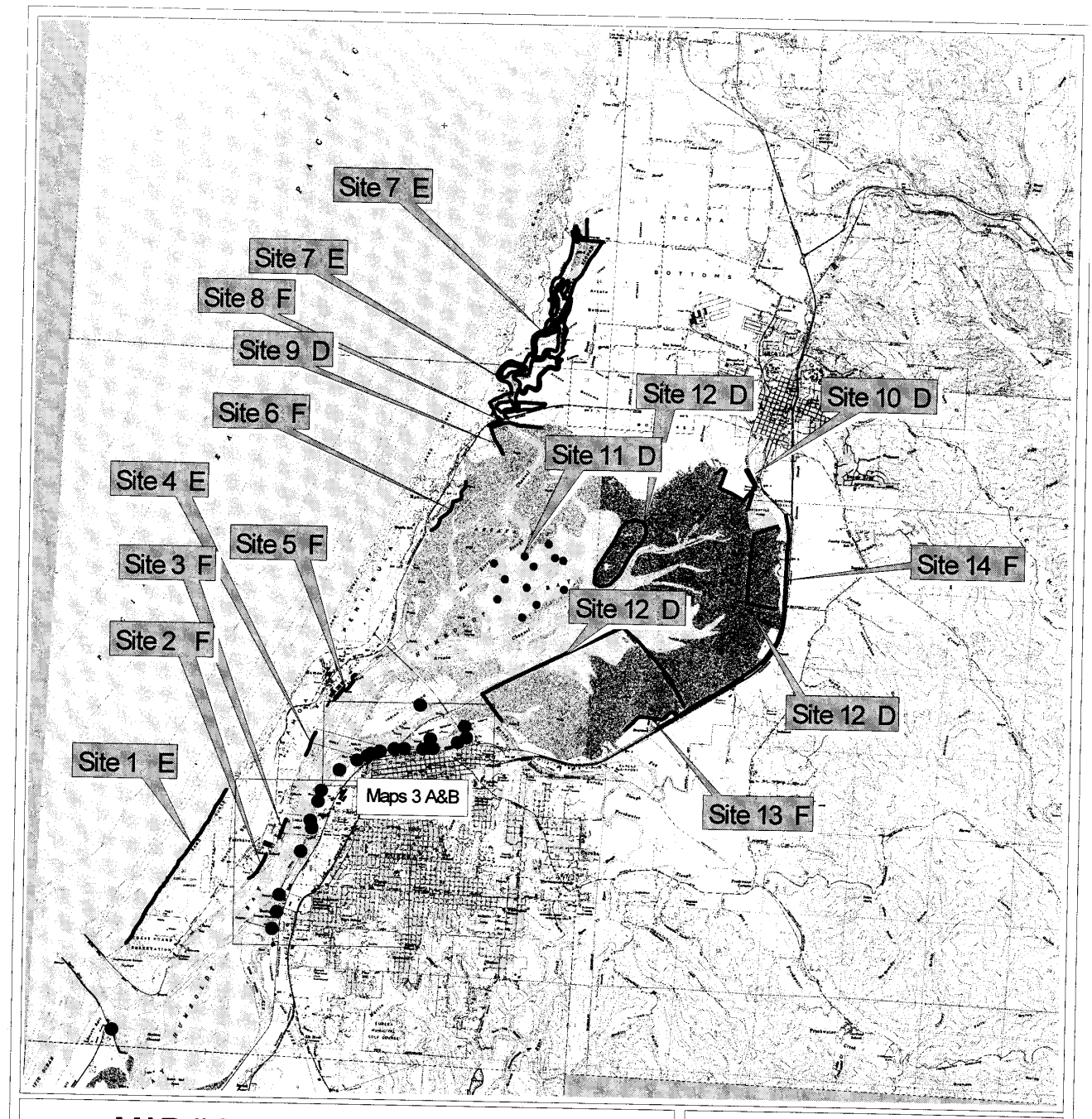

MAP # 2 HUMBOLDT COUNTY ECONOMICALLY SIGNIFICANT SITES

Response Classification

D – Resources that require high water quality
E – Facilities that directly use coastal waters
F – Marine associated facilities

Last Update: October, 1999

California Coastal Commission
Technical Services Unit

Albers Projection- North American Datum of 1927

INDEX MAP

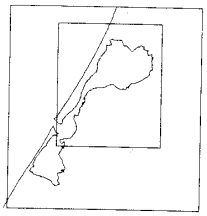

This map includes USGS Quadrangles of Eureka, Arcata North, Arcata South, Cannibalisland, Fieldslanding & Tryeecity

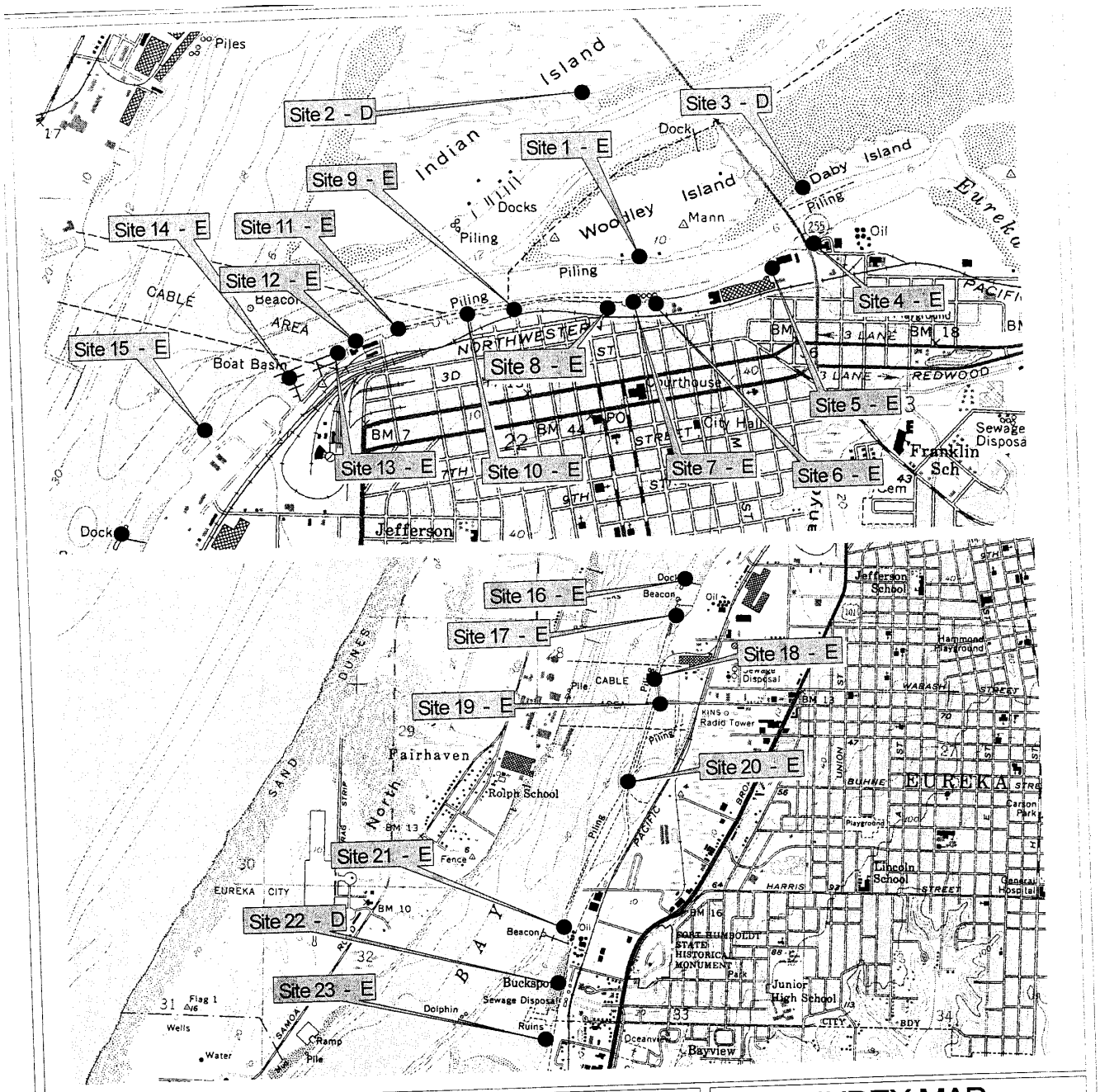

MAP #3a&b HUMBOLDT COUNTY ECONOMICALLY SIGNIFICANT SITES

Response Classification

D – Resources that require high water quality

E – Facilities that directly use coastal waters

Last Update: October, 1999

0 0.5 1 Miles

Map - A Scale = 1:21777

California Coastal Commission
Oil Spill &Technical Services Units

Albers Projection- North American Datum of 1927

INDEX MAP

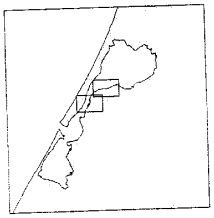

This map includes USGS Quadrangle of Eureka

MAP #4 HUMBOLDT COUNTY ECONOMICALLY SIGNIFICANT SITES

Response Classification

D – Resources that require high water quality

E – Facilities that directly use coastal waters

Last Update: October, 1999

Insert Map

0 0.5 1 1.5 Miles

Scale 1:36978

California Coastal Commission
Oil Spill & Technical Services Units

Albers Projection- North American Datum of 1927

INDEX MAP

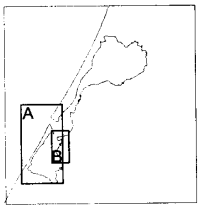

This map includes USGS Quadrangles of Eureka and Arcada

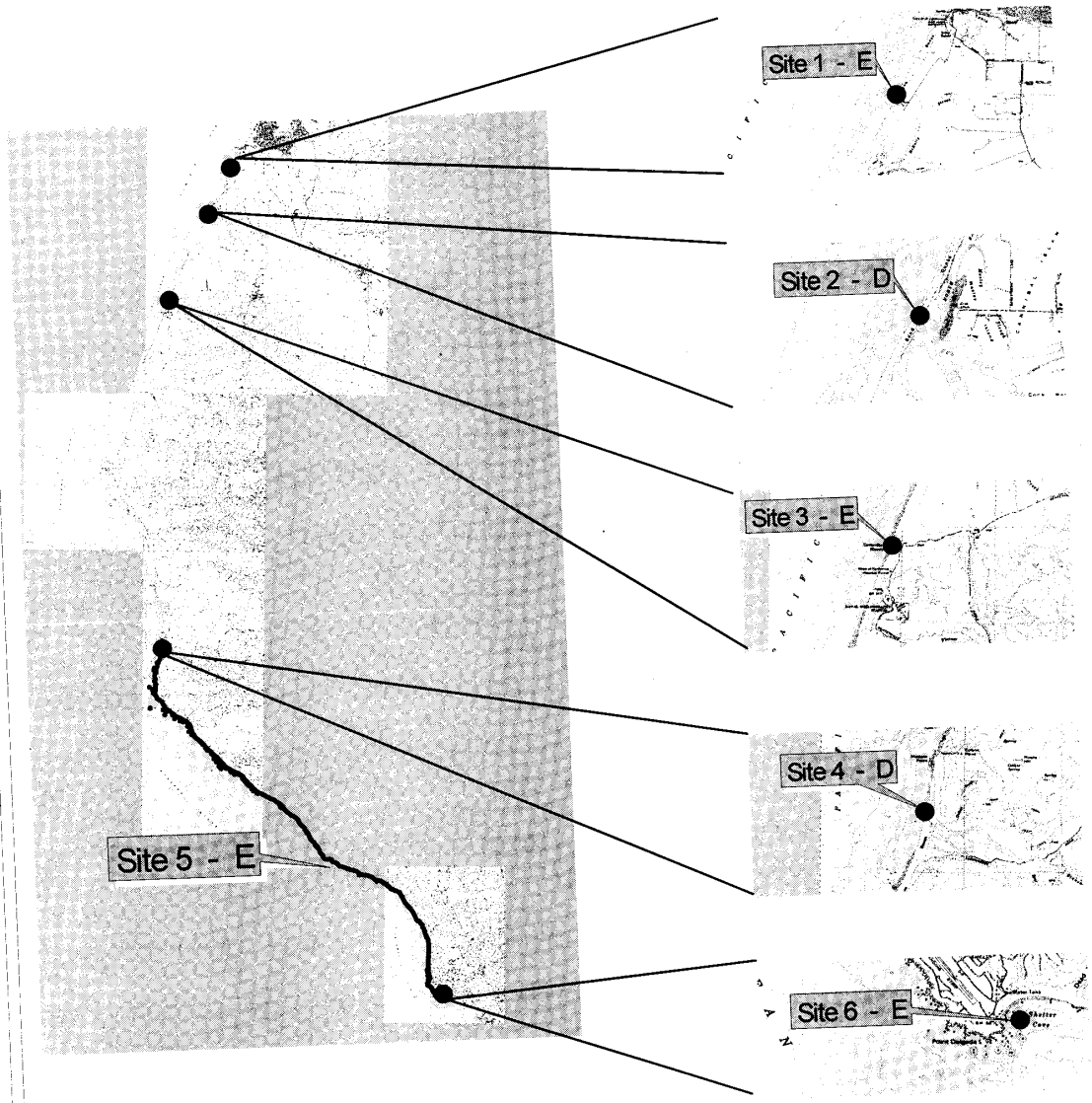

MAP #5 HUMBOLDT COUNTY ECONOMICALLY SIGNIFICANT SITES

Response Classification

D - Resources that require high water quality

E - Facilities that directly use coastal waters

Primary Map Scale

0 5 10 15 20 Miles

Scale = 1:569164

California Coastal Commission
Technical Services Unit

Albers Projection- North American Datum of 1927

INDEX MAP

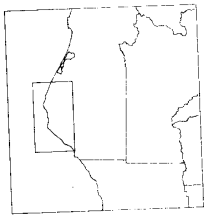

This map includes USGS Quadrangles Cape Mendocino, Cooskie Creek, Petrolia, Capetown, Shelter Cove, Cannibal Island, Fields Landing & Fortuna

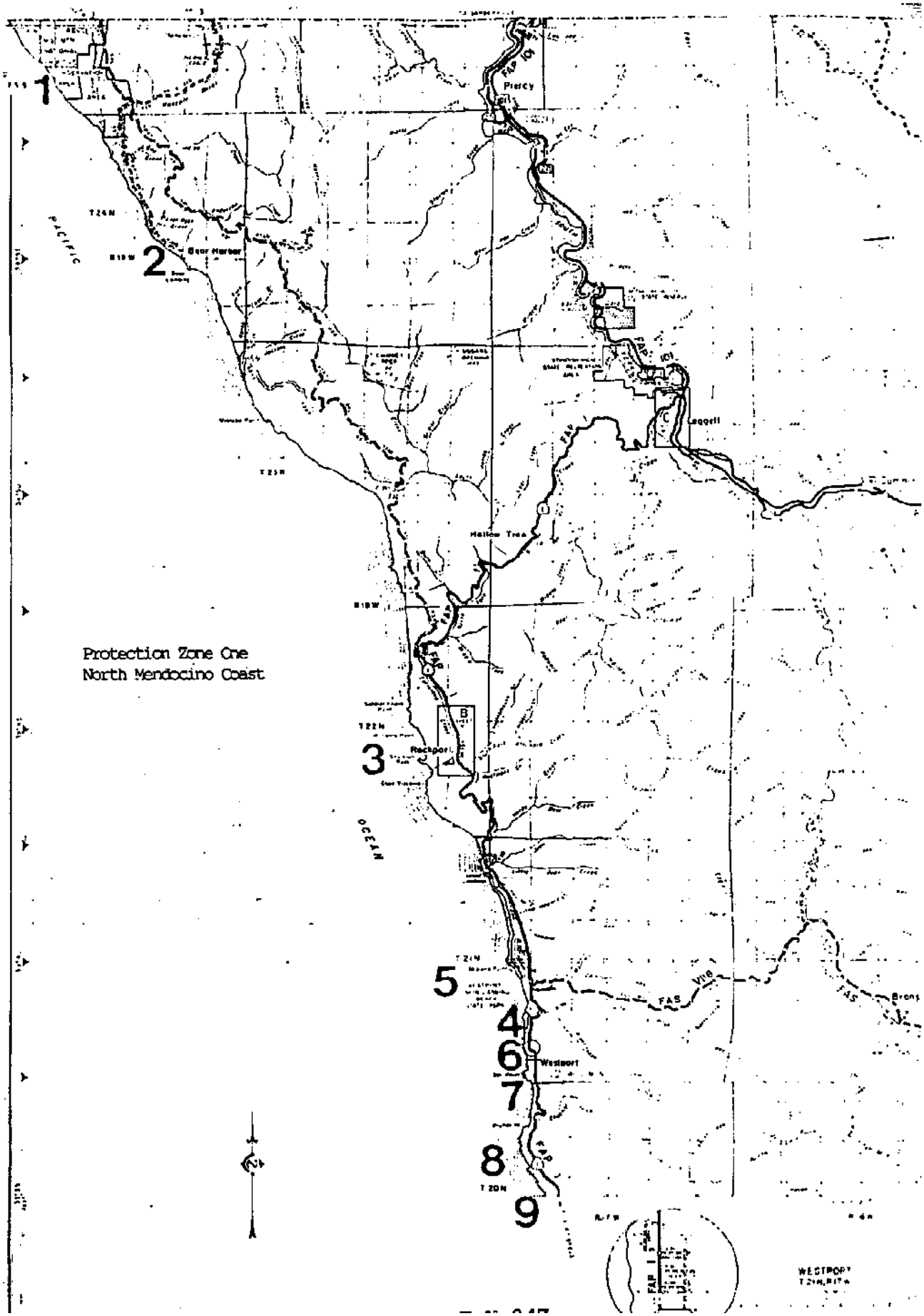
1
2
3
4
5
6
7
8
9
Protection Zone One
North Mendocino Coast
Piercy
Leggett
Rockport
Westport
PACIFIC
OCEAN
WESTPORT

Protection Zone Two
Central Mendocino County

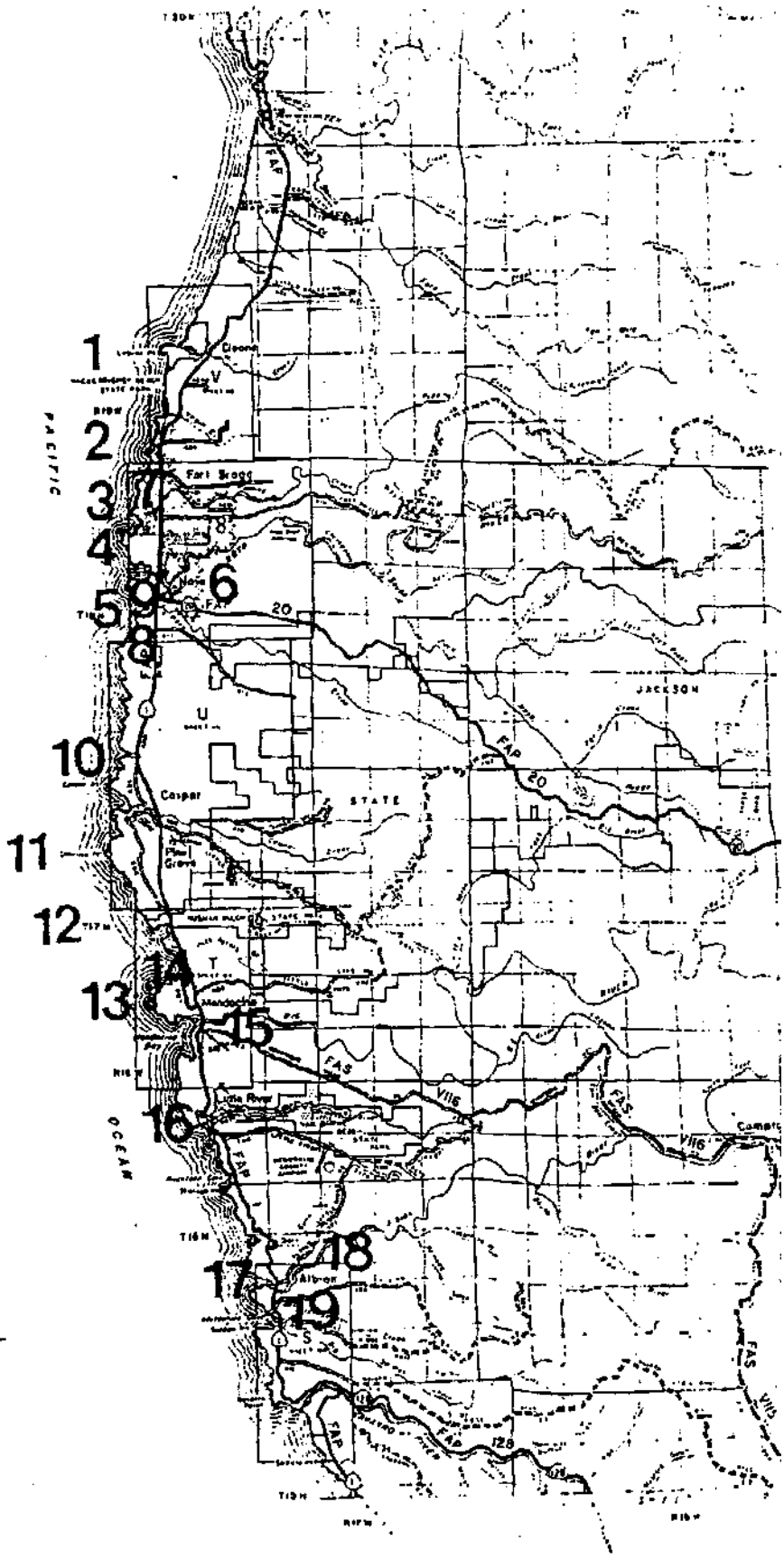

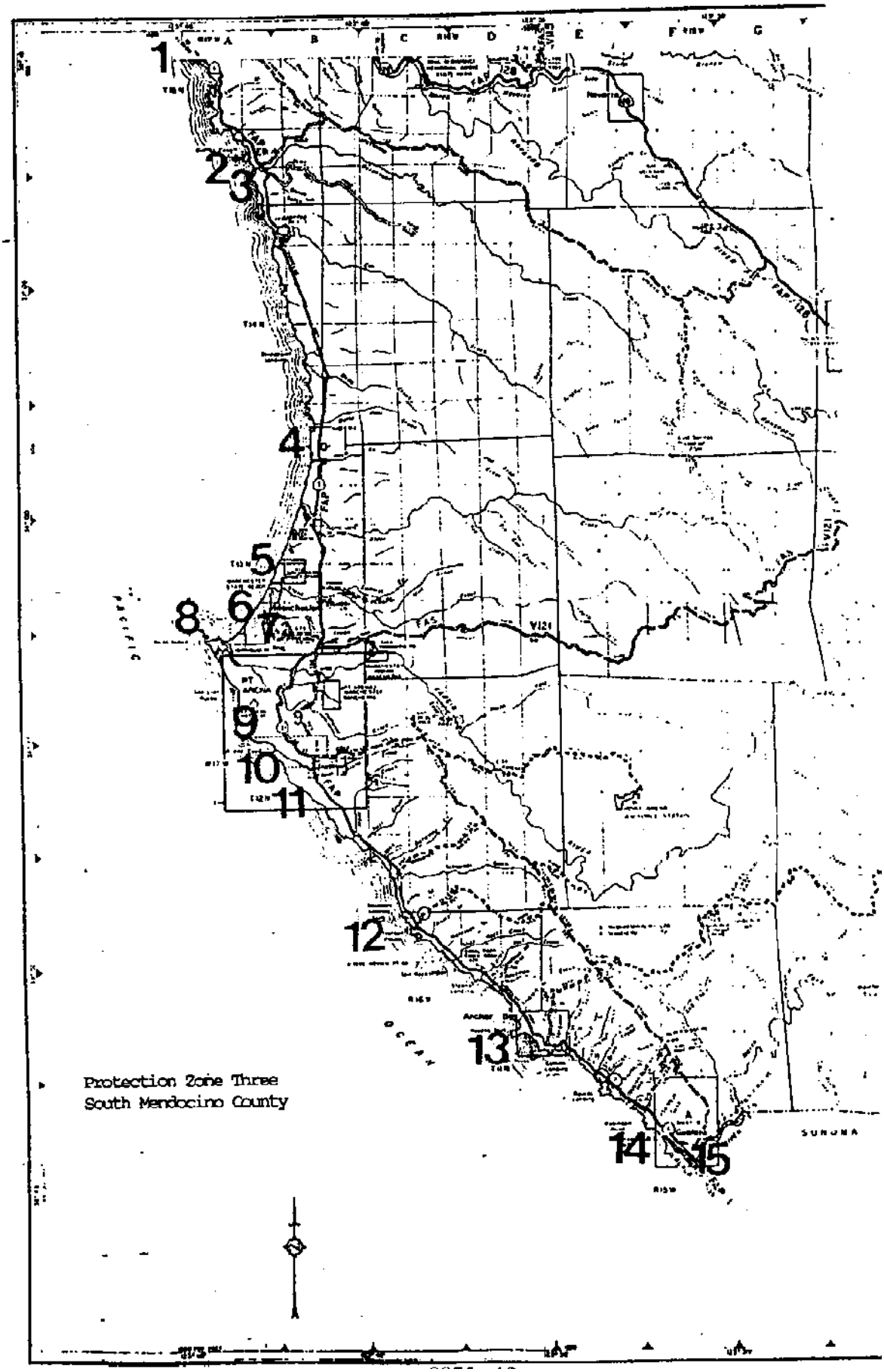

Economic, Historic & Cultural Sensitive Sites

DEL NORTE COUNTY: ECONOMICALLY SIGNIFICANT SITES

SITE LAT/LONG	LOCATION	DESCRIPTION OF FACILITY/ USE/IMPORTANCE	CONTACT NAMES/ NUMBER	RESP CAT	RESPONSE EQUIP ON-SITE?
Site 1 41_59'x41_57' 124_13'	Pelican Beach State Park Mi So of CA/OR Border Via Pave Road	1 Acre Beach Access by Trail, Commercial and Sport Surf Smelt, Perch Fishing Area	State Park Ranger's Office (707) 464-6101 Del Norte Disp. (707) 464-4191	D	No Response Equipment on Site
Site 2 41_58' 124_13'	Clifford Kamph County Memorial Park 2 Mi So of CA/ OR Border	Mi Beach Access by Trail Combing and Picnicking/ Commercial and Sport Surf Smelt, Perch Fishing Area	Parks and Recreation Department (707) 464-7253	D	No Response Equipment on Site
Site 3 41_57' 124_13'	Westbrook Residential Subdivision Approx. 1 Mi Below Kamph M.P., Sec Line to Sec Line	Private, Residential, Waterfront, View	Reservation Ranch (707) 487-3516	F	Yes - See Annex F Appendix 1 of County Plan
Site 4 41_57' 124_13'	Smith River Rancheria Vicinity of Prince Island and Hunter Rock	Native American Culture Subsistence Fishing Area/ Sport Fishing for Clams and Mussels/ Recreational Area	Tolowa Tribal Council (707) 487-7055	D	No Response Equipment on Site
Site 5 41_56' 124_13'	Ship Ashore Resort and Salmon Harbor Resort 12 Mi No of Crescent City Via Highway 101	Privately Owned, RV Parks and Resort Hotel Support Tourism	Ship Ashore (707) 487-3141 Salmon Harbor (707) 487-3341	E	No Response Equipment on Site

DEL NORTE COUNTY: ECONOMICALLY SIGNIFICANT SITES

SITE LAT/LONG	LOCATION	DESCRIPTION OF FACILITY/ USE/IMPORTANCE	CONTACT NAMES/ NUMBER	RESP CAT	RESPONSE EQUIP ON-SITE?
Site 6 41_56' 124_13' 41_56' 124_12'	Smith River Estuary 10 Mi No of Crescent City Via Highway 101	California Coastal Commission Designated Biologically Sensitive Habitat Area.	Del Norte Dispatch (707) 464-4191 The Estuary is Important to the Maintenance of a Sport and Commercial Fisheries. Drains 720 Sq Mi Watershed.	D	No Response Equipment on Site
Site 7 41_56' 124_13'	Mouth of the Smith River Public Trail Beach Access - End of Mouth of Smith River Road	Acre Parking Lot with Access to Waterfront. Several Private Residents in Area of Beach Trail Access	County Parks & Recreation (707) 464-7237 Del Norte Dispatch (707) 464-4191	E	No Response Equipment on Site
Site 8 41_50' 124_11' 41_50' 124_13'	Tolowa/Lake Earl Wetland 5 Mi No of Crescent City Via Access Points Off Lake Earl Drive	3,000 Wetland Acres of Critical Wetland Habitat for Fish and Wildlife/ Recreational Uses Include Waterfowl, Hunting and Sport Fishing and Sight Seeing. California Coastal Commission Designated Biologically Sensitive Habitat.	State Park Ranger's Office (707) 464-6101 Del Norte Dispatch (707) 464-4191	D	No Response Equipment on Site
Site 9 41_56' 124_13' 41_47' 124_17'	Mouth of the Smith River to Point St. George 5 Mi No of CCC Via Kellogg Bch Rd, Then on County Maintenance Road	Commercial and Sport Area for Surf Perch and Surf Smelt/Recreation, Beach Combing Area, Surfing	State Park Ranger's Office (707) 464-6101	D	No Response Equipment on Site

DEL NORTE COUNTY: ECONOMICALLY SIGNIFICANT SITES

SITE LAT/LONG	LOCATION	DESCRIPTION OF FACILITY/ USE/IMPORTANCE	CONTACT NAMES/ NUMBER	RESP CAT	RESPONSE EQUIP ON-SITE?
Site 10 41_47' 124_17' 41_44' 124_11'	Point St. George to Crescent City Harbor District	3 Mi Long Significant Tourist Attraction, Waterfront Residential Area /Numerous Public Overlook Points and Beach Trail Accesses, Surfing	City Planning (707) 464-9506 County Planning (707) 464-7253 Del Norte Disp. (707) 464-4191	E	No Response Equipment on Site
Site 11 41_44’9" 124_11’8"	Inner Boat Basin	300+ slip Commercial Fish-ing Industry Dock Facility/ Commercial Herring (Dec-Jan	Harbor Master (707) 464-6174 Del Norte Disp. (707) 464-4191	D	Yes-CGC Edisto & Harbormaster
Site 12 47_44’7" 124_11'	Outer Boat Basin	Commercial Fisheries Docks/ Fish Processing Plants/600 Slip Sport Boat Basin/ Restaurants, Fishing Piers Tackle Shops, and Boat Repair Shops	Harbor Master (707) 464-6174 Del Norte Disp. (707) 464-4191	D	Yes-CGC Edisto & Harbormaster
Site 13 41_44’30" 125_11’10"	Abalone International West End of Citizens Dock Road	Abalone Mariculture, Approximately 1.1 Acres Used	Chris Van Hook (707) 464-6913 Harbor Master (707) 464-6174	D	No Response Equipment on Site
Site 14 41_44’9" 124_11’50"	Beach Front Park @ North End of Harbor Via Front Street	Mi Waterfront City Maintained Public Park/ Waterfront Paved Parking Extensive Lawn Area Commonly Used for Picnicking, Social and Cultural Activities and Events, Wind Surfing	City Planning (707) 464-9506 Del Norte Dispatcher (707) 464-4191	E	No Response Equipment on Site

DEL NORTE COUNTY: ECONOMICALLY SIGNIFICANT SITES

SITE LAT/LONG	LOCATION	DESCRIPTION OF FACILITY/ USE/IMPORTANCE	CONTACT NAMES/ NUMBER	RESP CAT	RESPONSE EQUIP ON-SITE?
Site 15 41_45’30" 124_11’30"	Elk Creek Marsh Northeast Corner of Harbor Area,	California Coastal Commission Designated Biologically Sensitive Drained Wetland That is Tidally Influenced Important Shoreline RV Park Wildlife Species, RV Park Historical and Cultural Significance	City Planning (707) 464-9506 Del Norte Dispatcher (707) 464-4191 (707) 464-2473	D	No Response Equipment on Site
Site 16 41_45' 124_11’5"	Under Sea World @ NE Corner of Inner Basin-water intake	Near East of Elk Creek 11_44’9" - 124_11’20" Old Pipe 5 Ft Deep Mi Long	Owner (707) 464-3522	D	Yes - A Truck to Transport Water
Site 17 41_44’7" 124_11' 41_42’30" 124_09'	South Beach and Enderts Beach West of Hwy 101 So of Crescent City Harbor	Popular 3 Mi Beach Stretch Used as Major Recreational, For Picnicking, Fishing, Surfing, and Clamming, Whale Watching, A Hotel and Restaurant Along the Beach	Redwood Natl Pk (707) 464-6101 Crescent Beach Motel (707) 464-5436	E	No Response Equipment on Site
Site 18 41_42’30" 124_9'	Mouth of Nickel Creek Off So End of Enderts Beach Road	Productive Commercial Surf Perch Fishing Area. Part of Del Norte Coast Redwood State Park	Redwood National Park (707) 464-6101	D	No Response Equipment on Site
Site 19 41_36' 124_6'	Wilson Beach/False Klamath Cove Area West of Hwy 101 5 Mi No of Klamath	Del Norte Coast Redwood State Park Beach Access Area, Popular Fishing and Beach Combing Area. To the No of the Beach is the Popular Redwood National Park Lagoon Creek Fishing Area. The Historic DeMartin House.	Redwood National Park (707) 464-6101	E	No Response Equipment on Site

DEL NORTE COUNTY: ECONOMICALLY SIGNIFICANT SITES

SITE LAT/LONG	LOCATION	DESCRIPTION OF FACILITY/ USE/IMPORTANCE	CONTACT NAMES/ NUMBER	RESP CAT	RESPONSE EQUIP ON-SITE?
Site 20 41_32’30" 124_4’30"	Klamath River Estuary 20 Mi So of Crescent City	Economically and Environ-mentally Important. Critical Habitat for Declining Stocks of Salmon and Steelhead. Culturally, the Estuary is Important to Local Native American Subsidence and Commercial Fishing and Non-native Sport Fishing. Several Sport Fishing, RV Parks Are Located Within 2 Mi of the Mouth. A Spill in this Area Could Potentially Effect the Fisheries 150 miles Upstream.	Redwood National Park (707) 464-6101 Del Norte Dispatcher (707) 464-4191 Bureau of Indian Affairs (707) 482-8185	D	Yes - See Annex F Appendix 1 of County Plan
Site 21 41_32' 124_4’5"	Redwood National Park Outlook Points and Trail Access 3 Mi West of Hwy 101 Via Flint Ridge Road	Popular Sport and Native American Subsistence Fishing Area Also Moderately used for Beach Walking and Sight Seeing	Yurok Tribal Council (707) 482-2921 Redwood National Park (707) 464-6101	E	No Response Equipment on Site
Site 22	3 Nautical Mi From Coast Line, Del Norte County Coast Wide	Crab Fishing 4-6 Fathoms (Dec 1-July 1 Salmon Fishing Sport	David Allen (707) 464-5414 Jim Waldvogel (707) 464-4711	D	No Response Equipment on Site
Site 23	10 Nautical Mi Off Shore - Del Norte County Coast Wide	Shrimp Fishing 80 Fathoms Deep (April 1-End of Sep	David Allen (707) 464-5414 Jim Waldvogel (707) 464-4711	D	No Response Equipment on Site

HUMBOLDT COUNTY: ECONOMICALLY SIGNIFICANT SITES
MAP #1

SITE LAT/LONG	LOCATION	DESCRIPTION OF FACILITY/ USE/IMPORTANCE	CONTACT NAMES/ NUMBER	RESP CAT	RESPONSE EQUIP ON-SITE?
Site 1	Redwood National Park	Major Coastal Recreational Area	Park Dispatch (707) 464-6101	E	NO
Site 2	Prairie Creek State Park	160 Acre Park With Campground	Park Dispatch (707) 464-6101	E	NO
Site 3	Humboldt Lagoons State Park	1,036 Acre Park With Campground	Park Dispatch (707) 464-6101	E	NO
Site 4	Big Lagoon County Park	County Park With Boat Ramp & Campground	Dir of Parks 707 445-7651	E	NO
Site 5	Patricks Point State Park	632 Acre Park With Campground	Park Dispatch (707) 464-6101	E	NO
Site 6	Trinidad State Beach	159 Acre Park With Restroom	Park Dispatch (707) 464-6101	E	NO
Site 7	Trinidad Marine Lab	Teaching/Research Lab With Water Intake	Bus Office/24HR (707) 826-3671 (707) 826-3456	D	NO
Site 8	Trinidad Harbor	Commercial/Recreational Boat Mooring & Fishing Pier	Boat Basin (707) 677-3625 Trinidad Police (707) 677-0133	E	YES-BOB'S BOAT BASIN HAS 50 SORBENT PADS.
Site 9	Luffenholtz Beach County Park	County Park	County Parks (707) 445-7651 Humboldt Disp. (707) 445-7251	E	NO

DEL NORTE COUNTY: ECONOMICALLY SIGNIFICANT SITES

SITE LAT/LONG	LOCATION	DESCRIPTION OF FACILITY/ USE/IMPORTANCE	CONTACT NAMES/ NUMBER	RESP CAT	RESPONSE EQUIP ON-SITE?
Site 10	Moonstone County Park	Fishing/Clamming/Surfing	County Parks (707) 445-7651 Humboldt Disp. (707) 445-7251	E	NO
Site 11	Little River State Beach	Beach West Estuary	Park Dispatch (707) 464-6101	E	NO
Site 12	Clam Beach County Park	County Beach With Parking and Restrooms	County Parks (707) 445-7651 Humboldt Disp. (707) 445-7251	E	NO
Site 13	Mad River Beach County Park	150 Acre Park With Parking, Boat Ramp and Estuary	County Parks (707) 445-7651 Humboldt Disp. (707) 445-7251	E	NO

HUMBOLDT COUNTY: ECONOMICALLY SIGNIFICANT SITES
MAP #2

SITE LAT/LONG	LOCATION	DESCRIPTION OF FACILITY/ USE/IMPORTANCE	CONTACT NAMES/ NUMBER	RESP CAT	RESPONSE EQUIP ON-SITE?
Site 1	BLM Property	Coastal Beach and Dunes	BLM Manager (707) 825-2300	E	NO
Site 2	Town of Fairhaven	Residential Community	Fire Department (707) 443-9042	F	NO
Site 3	Simpson Pulp Mill	Closed Industrial Mill Site	Fire Department (707) 443-9042	F	NO
Site 4	Louisiana Pacific Mill	Pulp Mill	Louisiana Pac. (707) 443-7511 24 Hr # (707) 443-1851	E	NO
Site 5	Town of Samoa	Residential Community	County Dispatch (707) 445-7251	F	NO
Site 6	Town of Manila	Residential Community	County Dispatch (707) 445-7251	F	NO
Site 7	Mad River Slough and Dunes	Multi-use Public Area (COOP Managed	Nature Conser. (707) 822-6378 BLM 707 825-2300 Humboldt Disp. (707) 445-7251	E	NO
Site 8	Sierra Pacific Industries	Lumber Mill	Business Office (707) 443-3111	F	NO
Site 9	Mad River Slough Mariculture Sites	Mariculture Sites in North Bay and Slough	Kuiper Maricult (707) 822-9057	D	NO

HUMBOLDT COUNTY: ECONOMICALLY SIGNIFICANT SITES: MAP #2

SITE LAT/LONG	LOCATION	DESCRIPTION OF FACILITY/ USE/IMPORTANCE	CONTACT NAMES/ NUMBER	RESP CAT	RESPONSE EQUIP ON-SITE?
Site 10	Arcata Marsh Foot of K Street	65 Acre Water Treatment, Salmon Ranching, & Wildlife Habitat	Arcata Pub Work (707) 822-6918 Dispatch (707) 822-2424	D	NO
Site 11	Numerous Locations in North Humboldt Bay	Commercial Mariculture Sites	NoBay Shellfish (707) 839-4723 Coast Oyster (707) 442-2946 24 Hr # (707) 442-3779 Kuiper Maricult (707) 822-9057	D	NO
Site 12	Humboldt Bay National Wildlife Refuge	USFW Managed Wildlife Refuge on North Humboldt Bay	Refuge Manager (707) 733-5406	D	NO
Site 13	Arcata Redwood Mill	Lumber Mill	Business Office (707) 443-5031	F	NO
Site 14	North Coast Railroad Willits.	Rail Line Along Northern Split. Freight Traffic to	Business Office (707) 444-8055	F	NO

HUMBOLDT COUNTY: ECONOMICALLY SIGNIFICANT SITES: MAP #3-A

SITE LAT/LONG	LOCATION	DESCRIPTION OF FACILITY/ USE/IMPORTANCE	CONTACT NAMES/ NUMBER	RESP CAT	RESPONSE EQUIP ON-SITE?
Site 1	Woodley Island Marina	Harbor District - Marina with 237 slips	Harbormaster (707) 443-0801	E	YES-CG VESSEL & HBRMASTER.
Site 2	Indian Island	City Owned Wetlands, Culturally Sensitive	Wiyot Trbl Cncl (707) Eureka Util Dir (707) 441-4189	D	NO
Site 3	Daby Island	City Owned Wetlands, Culturally Sensitive	Wiyot Trbl Cncl (707) Eureka Util Dir (707) 441-4189	D	NO
Site 4	Eureka Boat Ramp Foot of R Street	Under Hwy #255 Bridge	Eureka Util Dir (707) 441-4189 24 Hr # (707) 441-4044	E	NO
Site 5	East Plaza Community Center	Amphitheater and Community (Foot of R Street	Eureka City (707) 441-4189 24 Hr # (707) 441-4044	E	NO
Site 6	K Street Pier Foot of K Street	Commercial Fishing Operation	Caito Fisheries (707) 443-0550 Eureka Dispatch (707) 441-4044	E	NO
Site 7	J Street Pier	Public Pier Foot of J Street	Eureka City (707) 441-4189 24 Hr # (707) 441-4044	E	NO

HUMBOLDT COUNTY: ECONOMICALLY SIGNIFICANT SITES: MAP #3-A

SITE LAT/LONG	LOCATION	DESCRIPTION OF FACILITY/ USE/IMPORTANCE	CONTACT NAMES/ NUMBER	RESP CAT	RESPONSE EQUIP ON-SITE?
Site 8	I Steet Wharf Between I & J St	N.Cal Seafoods/Eureka Fisheries Commercial Fishing Operations	(707) 442-8218 (707) 443-1673 Eureka Dispatch (707) 441-4044	E	NO
Site 9	Fishermans Coop Wharf Between D & F Streets	City Owned Dock & Building	Eureka Cty Util (707) 441-4189 Eureka Dispatch (707) 441-4044	E	NO
Site 10	Humboldt Bay Harbor Cruise Dock Foot of C Street		H. Bay Cruises (707) 445-1910 Eureka Cty Util (707) 441-4189	E	NO
Site 11	Coast Oyster	Mariculture Facility	Coast Oyster (707) 442-2974 Eureka Cty Util (707) 441-4189	E	NO
Site 12	Eureka Ice/Cold Storage Wharf Foot of A Street	Commercial Fishery Support Facility	Eureka Fish. (707) Eureka Cty Util (707) 441-4189	E	NO
Site 13	Commercial St. Dock	Serves Coast Guard Cutter, Fishing and Maritime Industries	Eureka Fish. (707) Eureka Cty Util (707) 441-4189	E	NO
Site 14	Small Craft Harbor West of Commercial Street	City Operated Marina	Eureka Cty Mar. (707) 441-4230 Eureka Dispatch (707) 441-4044	E	NO

HUMBOLDT COUNTY: ECONOMICALLY SIGNIFICANT SITES: MAP #3-B

SITE LAT/LONG	LOCATION	DESCRIPTION OF FACILITY/ USE/IMPORTANCE	CONTACT NAMES/ NUMBER	RESP CAT	RESPONSE EQUIP ON-SITE?
Site 15	Humboldt B Dock First St Between Commercial and Washington Street	Commercial Fisheries Dock	Pt St George (707) 443-8391 Eureka Cty Util (707) 441-4189	E	NO
Site 16	A Dock (Pacific Affiliates Foot of Wash. St	Staging Area for MSRC & Humboldt Bay Spill Response COOP	Pac Affiliates (707) 445-3001 Eureka Dispatch (707) 441-4044	E	YES-MSRC & HUM BAY RESPONSE CORP EQUIPMENT
Site 17	Unocal Dock 14Th Street	Commercial Fuel Depot	Business Office (707) 443-7600	E	YES-UNOCAL AND HUM BAY COOP
Site 18	Eureka Forest Prod Dock Foot of 14Th Street	Timber Industrial Facility	E. Forest Prod (707) 443-7309 Eureka Dispatch (707) 441-4044	E	NO
Site 19	Del Norte St. Pier Foot of Del Norte	Public Pier	Eureka Dispatch (707) 441-4044	E	
Site 20	Chevron Dock Foot of Harris St	Commercial Fuel Depot	(707) 444-7850 24 Hr # 441-4044	E	YES-CHEVRON & HUM BAY COOP EQUIP.
Site 21	Crowley Tank Farm Foot of Hilfiker St	Closed 180,000 Barrel Tank Farm & Commercial Dock	Crowley Marine (206 443-8100 Eureka Dispatch (707) 441-4044	E	NO

HUMBOLDT COUNTY: ECONOMICALLY SIGNIFICANT SITES: MAP #3-B

SITE LAT/LONG	LOCATION	DESCRIPTION OF FACILITY/ USE/IMPORTANCE	CONTACT NAMES/ NUMBER	RESP CAT	RESPONSE EQUIP ON-SITE?
Site 22	Recreational Clamming Beds	Recreational Sites	Eureka Dispatch (707) 441-4044	D	NO
Site 23	Elk River Waste Treatment Plant	Eureka Sewage Facility	Utilities Dir (707) 441-4189	E	NO

HUMBOLDT COUNTY: ECONOMICALLY SIGNIFICANT SITES: MAP #4

SITE LAT/LONG	LOCATION	DESCRIPTION OF FACILITY/ USE/IMPORTANCE	CONTACT NAMES/ NUMBER	RESP CAT	RESPONSE EQUIP ON-SITE?
Site 1	PG&E Power Plant King Salmon	Electric Utility Plant Community Power Supply	24 Hr # (707) 444-0712		YES-PG&E & HUM Heal BAY RESPONSE & CORP EQUIPMENT
Site 2	King Salmon Beach,	Breakwater, Recreational Fishing/Charter Boat	Eureka City (707) 441-4044	E	
Site 3	Fields Landing Wharf Owned By H. Bay Forest Products	Deep Water Port, Boat Ramp	H Bay For. Prod (707) 444-4038 Humboldt Disp. (707) 445-7251	E	NO
Site 4	S Bay Marina Pier No of C St, Fields Landing	Commercial Pier	S Bay Marina (707) 442-4571	E	NO
Site 5	Eureka Fisheries Pier So of C St, Fields Landing	Commercial Pier	Eureka Fish. (707)	E	NO
Site 6	Harbor Marine Serv. Wharf South Bay Depot Rd	5 Acre Paved Boat Repair Facility With 150 Ton Travel Lift	Harbor Marine (707) Harbor District (707) 443-0801	E	NO
Site 7	Kuiper Mariculture Inc. So Bay Depot Road	Mariculture Nursery Area on Waterfront Dock With Water Intake	Kuiper Maricult (707) 822-9057 (707) 822-5102 (707) 499-5006	D	N
Site 8	Humboldt Bay Natl' Wildlife Refuge Hookton Road(Car Fields Landing(Boat	4,600 Acre Wildlife Habitat	Refuge Manager (707) 733-5406 Humboldt Disp (707) 445-7251	D	NO

HUMBOLDT COUNTY: ECONOMICALLY SIGNIFICANT SITES: MAP #4

SITE LAT/LONG	LOCATION	DESCRIPTION OF FACILITY/ USE/IMPORTANCE	CONTACT NAMES/ NUMBER	RESP CAT	RESPONSE EQUIP ON-SITE?
Site 9	Table Bluff County Park	Public Coastal Access	County Parks (707) 445-7651 Humboldt Disp (707) 445-7251	E	NO
Site 10	South Spit Fishing Access	Public Fishing Access at Jetty	Humboldt Disp (707) 445-7251	E	NO

HUMBOLDT COUNTY: ECONOMICALLY SIGNIFICANT SITES: MAP #5

SITE LAT/LONG	LOCATION	DESCRIPTION OF FACILITY/ USE/IMPORTANCE	CONTACT NAMES/ NUMBER	RESP CAT	RESPONSE EQUIP ON-SITE?
Site 1	Crab County Park Preserve	Boating Access, Wildlife (707) 445-7651 Humboldt Disp (707) 445-7251	County Parks	E NO	
Site 2	Eel River	Major Salmon Spawning Area (707) 441-5752	Cal. F & G	D	NO
Site 3	Centerville Beach County Park	Coastal Access	County Parks (707) 445-7651 Humboldt Disp (707) 445-7251	E NO	
Site 4	Mattole River & Beach	Public Coastal Access	Cal. F & G (707) 441-5752	D	NO
Site 5	King Range National Conservation Area	60,000 Acre National Conservation Area With Camping and Coastal Access (707) 986-7731	Area Manager (707) 825-2300 Kings Range Off	E	NO
Site 6	Shelter Cove	Public Coastal Access, Boat Ramp, Rental Boats	S.C. Fire Dept (707) 986-7507 Resort Improv (707) 986-7447	E NO	

MENDOCINO COUNTY: ECONOMICALLY SIGNIFICANT SITES: MAP #1

SITE LAT/LONG	LOCATION	DESCRIPTION OF FACILITY USE/IMPORTANCE	CONTACT NAMES/ NUMBER (707)	RESP CAT	Response Equip?
Site 1	Kings Range National Conservation Area	60,000 Acre National Conservation Area w/Camp and Coastal Access	986-7731	E	NO
Site 2	Sinkiyone Wilderness State Park	7,000 Acre Wilderness Area w/Camp and Coastal Access	986-7711	E	NO
Site 3	Chadbourne Gulch	Coastal Access	937-5804	E	NO
Site 4	Wages Creek Beach	Coastal Access and Camping	964-2964	E	NO
Site 5	Westport-Union Landing State Beach	Coastal Access and Camping		E NO	
Site 7	Cape Vizcaino	Coastal Access	937-5804	E	NO
Site 8	Seaside Creek Beach	Coastal Access	937-5804	E	NO
Site 9	Ten Mile River Beach Area	Coastal Access	937-5804	E	NO

MENDOCINO COUNTY: ECONOMICALLY SIGNIFICANT SITES: MAP #2

SITE LAT/LONG	LOCATION	DESCRIPTION OF FACILITY/ USE/IMPORTANCE	CONTACT NAMES/ NUMBER (707)	RESP CAT	Response Equip?
Site 1	MacKerricher State Park	Coastal Access and Camping	964-9112 937-5804	E	NO
Site 2	Pudding Creek Beach Area	Coastal Access	937-5804	E	NO
Site 5	Noyo River and Harbor	Noyo Harbor District Commercial & Private Vessel Moorings	964-4719	D	YES-CG & HBRMSTR.
Site 8	College of the Redwoods	School Campus	961-1001	D	NO
Site 9	Mendocino Coast Botanical Gardens	Coastal Access	964-4352	E	NO
Site 11	Point Cabrillo Light House	Coastal Access Campground Transfer Facility	937-5804	E	NO
Site 12	Russian Gulch State Park	Coastal Access Campground Barge Mooring	937-5804	E	NO
Site 14	Mendocino Headlands	Coastal Access	937-5804	E	NO
Site 15	Big River	Coastal Access	937-5804	E	NO
Site 16	Van Damme State Park	Coastal Access Campground	937-5804	E	NO
Site 17	Albion River and Harbor	Coastal Access Campgrounds Fishing and Private & Rec Vessel Moorings	937-0606	D	NO
Site 18	Pacific Union College	Private School Campus		D	NO

MENDOCINO COUNTY: ECONOMICALLY SIGNIFICANT SITES
MAP #3

SITE LAT/LONG	LOCATION	DESCRIPTION OF FACILITY/ USE/IMPORTANCE	CONTACT NAMES/ NUMBER (707)	RESP CAT	Response Equip?
Site 1	Navarro River	Coastal Access Campgrounds	937-5804	F	NO
Site 2	Greenwood Cr. Project	Coastal Access	937-5804	F	NO
Site 5	Manchester State Beach	Coastal Access Campgrounds	937-5804	E	NO
Site 6	PT & T Company System	Trans-Pacific Telephone	882-1815	E	NO
Site 8	Point Arena Light House	Coastal Access	882-2777	D	NO
Site 10	Point Arena Harbor	City Harbor Yacht and Commercial Fishing Vessel Moorings	882-2583	D	YES-SEE HBRMSTR
Site 11	Bowling Ball Beach	Coastal Access	937-5804	E	
Site 12	Saunder Reef	Coastal Access	937-5804	E	
Site 15	Gualala River	Coastal Access	none	E	

9975.12 Historically & Culturally Sensitive Areas (Also Reference Section 4313)

Introduction

The primary purpose of this section is to identify and incorporate into emergency response planning, the specific resources subject to injury or damages from an oil spill event. An important and immediate consideration at the occurrence of an oil spill in California marine waters is whether areas that are culturally sensitive or contain historical or archaeological resources may be impacted by the spill. The affects of oil upon these resources can be extremely damaging. Often of greatest concern to the safety of cultural and historical resources is the response actions such as establishment of equipment staging areas. Culturally sensitive areas are often difficult to identify visually and therefore pre-sill planning becomes essential to avoid damaging these resources. Please reference section **4313** of this ACP which includes information on the National Historic Preservation Act of 1966.

Historical resources are defined under the California Environmental Quality Act (CEQA) to include, but no limited to: "any object, building, structure, site, area, place, record, or manuscript which is historically or archaeologically significant, or is significant in the architectural, engineering, scientific, economic, agricultural, educational, social, political, military, or cultural annals of California." These sites or areas would either be on or eligible to be placed on the California Register of Historical Resources or the National Register of Historical Places.

The CEQA defines an important archaeological resource as one that: A) is associated with an event or person of; 1) recognized significance in California or American history, or 2) recognized scientific important in prehistory; B) can provide information which is both demonstrable public interest and useful in addressing scientifically consequential and reasonable archaeological research questions; C) has a special or particular quality such as oldest, best example, largest, or last surviving example of its kind; D) is at least 100 years old and possesses substantial stratigraphic integrity; E) involves important research questions that historical research has shown can be answered only with archaeological methods."

Culturally Sensitive Areas

This Area Contingency Plan does not attempt to identify the location of sites or areas of importance to Native Americans. Many of the coastal areas of significance to Native Americans are known or have been identified, but are often confidential information. This planning document provides, as available, the contact names, locations and phone numbers of knowledgeable sources for information on areas of cultural or economic significance to Native Americans within California.

The coastline of California contains many sites with culturally sensitive resources. The locations of some sites are available to the general public but many other locations are held as confidential information at Regional Information Centers throughout the State and by local Indian organizations. Culturally sensitive areas exist on both public and private lands and therefore the following public agencies and individuals listed below should be contacted during a significant oil spill incident:

Native American Heritage Commission
915 Capitol Mall, Room 364
Sacramento, CA 95814

P.O.C.: Larry Myers or Gayle McNulty
Phone: (916) 653-4082
FAX: (916) 657-5390

Office of Historic Preservation
Department of Parks and Recreation
P.O. Box 94296
Sacramento, CA 94296-000

CEQA Information: Carol Roland
Phone: (916) 653-6624
FAX: (916) 653-9824

Resource Protection Division
Department of Parks and Recreation
Sacramento, CA 94296-0001

Senior State Archaeologist: John W. Foster
Phone: (916) 653-4529

Local Native American Representatives

A geographic distribution of Native American tribes in California is shown following the list of regional information centers for historically sensitive resources. All coastal areas for each tribe are considered economically significant, because fishing and other traditional uses span the length of coastline for each group.

Some Native American contacts within the North Coast planning area include:

Big Lagoon Rancheria
Virgil Moorehead, Chairperson — Yurok/Tolowa
P.O. Box 3060
Trinidad, CA 95570
Phone: (707)) 826-2079

Elk Valley Rancheria of Smith River Tolowa
John Green, Chairperson — Tolowa
P.O. Box 1042
Crescent City, CA 95531
Phone: (707)) 464-4680

Smith River Rancheria of California
William H. Richards, Sr., Chairperson — Tolowa
P.O. Box 239

Smith River, CA 95567
Phone: (707)) 487-9255

Cher-Ae Heights indian Community
Carol Ervin, Chairperson Yurok/Miwok/Tolowa
P.O. Box 630
Trinidad, CA 95570-0630
Phone: (707)) 677-0211

Tolowa Nation
Audrey Bowen — Tolowa
P.O. Box 213
Fort Dick, CA 95538
Phone: (707)) 464-7332

Coast Indian Community
Donald McCovey, President — Yurok
P.O. Box 529
Klamath, CA 95548
Phone: (707)) 482-2431

Yurok Tribe of California
Richard Haberman, Interim-Chairperson — Yurok
517 Third St, Suite 18
Eureka, CA 95501
Phone: (707)) 444-0433

Yurok Tribe of California
Maria Tripp, Cultural Resources Representative — Yurok
P.O. Box 218
Klamath, CA 95548
Phone: (707)) 482-2921

Bear River Band of Rohnerville Rancheria
Aileen Bowie-Meyer, Chariperson — Wiyot/Mattole
P.O. Box 108
1736 Allared Avenue
Eureka, CA 95502-0108
Phone: (707)) 443-6150

Table Bluff Rancheria of Wiyot
Albert E. James, Chairperson — Wiyot
P.O. Box 519
Loleta, CA 95551
Phone: (707)) 733-5055

Sinkyone Wilderness Council
Hawk Rosales — Mattole Sinkyone
190 Ford Road, #333
Ukiah, CA 95482

Historical and Archaeological Sites

California has many identified historical or archaeological sites of significance near marine waters of the State. The Office of Historic Preservation within the Department of Parks and Recreation, maintains the California Register of Historical Resources. The California State Lands Commission maintains a database of known shipwrecks and other underwater marine archaeologically significant resources in state

waters. Provided below is a list of references for information about historical and archaeological sites at risk from marine oil spills.

Office of Historic Preservation
Department of Parks and Recreation
P.O. Box 942896
Sacramento, CA 94296-001
Fax: (916) 653-9824

Information Centers Coordinator: William Seidel
Phone: (916) 653-9125

State Inventory (structures): Jan Wooley
Phone: (916) 653-9019

Resources Protection Division
Department of Parks and Recreation
Sacramento, CA 94296-0001
Fax: (916) 653-4458

Senior State Archaeologist: John W. Foster
Phone: (916) 653-4529

California State Lands Commission
1807 Thirteenth Street
Sacramento, CA 95814
Fax: (916) 327-6674

Environmental Specialist: Kirk Walker
Phone: (916) 322-0530

9975.20 Bay & Delta

9975.21 Economically Sensitive Sites

People involved with response planning recognize that throughout California marine waters, along the State's shoreline, and within coastal communities there are may resources of economic importance that could be severely impacted by an oil spill incident. This Area Contingency Plan will be revised or updated periodically and additional information on sensitive areas or resources is both welcome and needed to assist oil spill response planning.

Relation to Environmentally Sensitive Areas in Section 9973

Section 9973 contains maps and site summary sheets with information about the environmental sensitivity of specific locations within the planning area. State and Federal law establish three priority levels for dedication of emergency oil spill response resources.

First Priority - Protection of human health and safety
Second Priority - Protection of environmental resources
Third Priority - Protection of economic resources

Examples of resources that will receive a first priority response (human health and safety) includes:

- power plant intakes
- drinking water intakes
- public use areas at risk (e.g. hazardous fumes)
- desalinization plants
- other health/safety intakes (e.g. fire department)

Environmentally sensitive sites are designated as the second priority for oil spill response resources. Environmental sites are categorized in Tab A using a scale of A, B, and C. Sites ranked with an A are the most sensitive to an oil spill.

Economically Sensitive Areas

Strictly economic resources are designated as the third priority for dedication of oil spill response resources, following human health and safety and environmental resources. The economic sites are ranked using a continuation of the environmental scale with D, E, and F categories. Economic resources that have a greater potential for long-term damages receive a higher rank or priority for emergency response.

Response planners recognize that marine resources can have environmental, economic, and cultural or historical importance, such as coastal parks or important fishing areas. In these cases, the higher environmental ranking would be used for response planning. The need to set priorities for protection will occur only when response equipment or resources are inadequate to handle a given spill volume.

The Area Contingency Plan is a planning document intended to assist oil spill response personnel during actual response activities and with pre-spill planning. The Unified Command requires flexibility in planning response activities. This flexibility is necessary to provide the most appropriate response to a given spill event.

Criteria for Priority Response and Types of Economic Resources

The following criteria or definitions are used to categorize economic resources in terms of priority for response:

D = Economic activities and resources which require high water quality for their operations or existence. Resources that fall into this category would face severe, long-term economic impacts from a spill. This category includes commercial fishing areas (also have environmental rank), aquaculture and mariculture areas, marine labs, salt pond intakes, aquarium water intakes, etc.

E = Facilities, businesses, or resources which directly use coastal or bay waters within their economic activity and which are at risk of oiling from a spill in marine waters. The resources falling into this category would face significant disruption of their activity, but shorter term potential damages from oiling than resources in the "D" category. This category would include resources such as marinas, harbors, commercial piers, industrial intakes, and parks or recreational areas.

F = This category contains marine associated facilities, businesses and resources. These resources would face economic impacts from a marine spill, but do not depend directly on marine water for their economic base. Resources in this category will tend to face less severe damages than those identified in categories D or E. This category includes economic resources such as waterfront hotels, restaurants, shops, and residential areas. (Note: residential sites would be evacuated to avoid health risks).

Types of Economically Significant Resources and Ranking

Listed below are various types of significant economic resources potentially at risk from oiling and the appropriate response priority category.

aquaculture, mariculture (D)
commercial fishing grounds or areas (D)
aquariums, marine labs (D)
facility intakes [not affecting public health] (D)
parks, beaches, recreational areas (E)
vessel or boat traffic areas: shipping lanes,
harbor entrances, river mouths, bays, anchorages (E)
marinas, houseboat areas (E)
ferries and tour boats (E)
port or harbor facilities (E)
boat moorings, cargo piers, terminals, fishing piers (E)
ship or boat repair shops (E)
tourist, hotel, restaurant areas (F)
waterfront residential areas (F)

MARIN COUNTY: ECONOMICALLY SIGNIFICANT SITES: MAP #1

SITE LAT/LONG	LOCATION	DESCRIPTION OF FACILITY USE/IMPORTANCE	CONTACTS	RESP CAT	REF Resp Eq/Info
Site 1	Rush Creek Marsh	Open Space Preserve And	Open Space Dist Wildlife Habitat (415)499-6387 415)499-7243	E	#A-2-210
Site 2	Bahia Subdivision	80 Waterfront Homes	Novato Police (415)897-4361	F	#A-2-210
Site 3	Black Point Boat	Parking & 2 Lane Boat Ramps Ramp Hwy 37	Open Space Dist (415)499-6387 (415)499-7243	E	#A-2-210
Site 4	Bel Marin Keys	670 Waterfront Homesites Subdivision	Bel Marin Keys On Lagoon w/Locks (415)883-4222 (415)499-7243	F	#A-2-209
Site 5	McInnis Park Smith Ranch Road	441 Acre Park w/Sports Fields, Golf Course, And Canoe Launch	Open Space Dist (415)499-6387 (415)499-7243	E	#A-2-208
Site 6	Santa Margarita Island Vendola Dr.	Hiking/Recreation Area	Open Space Dist (415)499-6387 (415)499-7243	E	#A-2-206 #A-2-208
Site 7	China Camp State Park No San Pedro Road	Hiking/Bicycle/Recreation Area/Picnic Sites/ Historical Sites	Ranger Station (415)456-0766 (415)499-7243	E	#A-2-207
Site 8	McNears Beach Park	500' Fishing Pier, Rec Area w/Pool, Tennis Courts, So San Pedro Road	Open Space Dist Picnic Sites, Beach	E	#A-2-206
Site 9	Loch Lomond Marina San Pedro Road	250 Berths	Harbormaster (415)454-7228 Fire Dept (415)485-3304	E	#A-2-204
Site 10	Marin Yacht Club San Pedro Road	150 Berths	Harbormaster (415)453-9366 Fire Dpt(415)485-3304	E	#A-2-204

MARIN COUNTY: ECONOMICALLY SIGNIFICANT SITES: MAP #2

SITE LAT/LONG	LOCATION	DESCRIPTION OF FACILITY USE/IMPORTANCE	CONTACTS	RESP CAT	REF Resp Eq/Info
Site 1	Lowrie Yacht Harbor San Pedro Road	150 Berths	Harbormaster (415)454-7595 Fire Dept (415)485-3304	E	#A-2-204
Site 2	San Rafael Yacht Harbor Francisco Blvd	150 Berths	Harbormaster (415)454-1600 Fire Dept (415)485-3304	E	#A-2-204
Site 3	Pickleweed Park	County Park & Rec Area With Wetlands	Open Space Dist (415)499-6387 (415)499-7243	E	#A-2-204
Site 4	Remillard Park Sir Francis Drake Blvd	1 Acre Park w/Pond And Windsurfing Access	Larkspur Pub Wk (415)927-5110 (415)499-7243	E	#A-2-203
Site 5	Larkspur Landing Ferry Terminal Sir Francis Drake Blvd	12 Acre, 1300 Car Parking Area And Commuter Ferry Facility	G. Gate Ferry (415)457-8800 (415)925-5588	E	#A-2-203
Site 6	Greenbrae Public Access Berry Way	Rowing Club Dock	Larkspur Pub Wk (415)927-5110 (415)499-7243	E	#A-2-203
Site 7	Bon Air Landing South Elisio	1/3rd Acre Park w/Dock	Larkspur Pub Wk (415)927-5110 (415)499-7243	E	#A-2-203
Site 8	Hamilton Park South Elisio	1/3rd Acre Park	Larkspur Pub Wk (415)927-5110 (415)499-7243	E	#A-2-203
Site 9	Creekside Park Bon Air Road	Hiking/Exercise Area, Wetland	Open Space Dist (415)499-6387 (415)499-7243	E	#A-2-203

MARIN COUNTY: ECONOMICALLY SIGNIFICANT SITES: MAP #2

SITE LAT/LONG	LOCATION	DESCRIPTION OF FACILITY USE/IMPORTANCE	CONTACTS	RESP CAT	REF Resp Eq/Info
Site 10	Piper Park Doherty Drive	22 Acre Park w/Sport Fields	Larkspur Pub Wk (415)927-5110 (415)499-7243	E	#A-2-203
Site 11	Corte Madera State Ecological Reserve	Wetland/Wildlife Habitat Corte Madera	CA Fish & Game Pub Works (415)927-5057	E	#A-2-203
Site 12	San Clemente Creek	140 Waterfront Homes	C. Mader Pub Wk (415)927-5057 Twin Cities Police (415)927-5150	E	#A-2-203
***Site** 13	Corte Madera Creek Larkspur Boardwalk	Waterfront Homes	C. Mader Pub Wk (415)927-5057 Twin Cities Police (415)927-5150	E	#A-2-203
***Site** 14	Corte Madera Creek (West) (Bridge out to Bay)	Waterfront Homes	C. Mader Pub Wk (415)927-5057 Twin Cities Police (415)927-5150	E	#A-2-203

***note: could all be under Site 12**

MARIN COUNTY: ECONOMICALLY SIGNIFICANT SITES: MAP #3

SITE LAT/LONG	CONTACTS LOCATION	RESP REF Resp USE/IMPORTANCE	DESCRIPTION OF FACILITY	CAT	Eq/Info
Site 1	Tiburon Yacht Club Paradise Drive	300 Berth Marina With Waterfront Homes on Cay	(415)435-1652 (415)499-7243	E	#A-2-202
Site 2	Paradise Beach Park 19 Paradise Drive	Acre Rec Area w/Fishing Pier And Anchor Out Area	Open Space Dist (415)499-6387 (415)499-7243	E	#A-2-202
Site 3	Romberg Tiburon Lab SF	State Univ & Nat Marine Fisheries Marine Research Lab	(415)435-7100	D	#A-2-202
Site 4	Angel Island	Public Recreation Area	Park Headqrts	D	
Site 5	Tiburon Ferry Tiburon Blvd	Commuter Ferry	Red & White Flt (415)456-2810 (415)546-2600	E	#A-2-201
Site 6	Corinthian Yacht Club, Tiburon	Private Recreational Marina	(415)435-4771 (415)435-2525	E	#A-2-2-1
Site 7	San Fran Yacht Club Beach Rd, Tiburon	176 Berths, Private Recreational Marina	(415)435-9133 (415)593-1430	E	#A-2-201
Site 8	Belvedere Lagoon tide gates (two) San Rafael Ave	260 Waterfront Homes on 66 Acre Lagoon. Two Closed Tidal Inflow Gates	Lagoon Manager (415)435-1400 (415)435-0285 Police (415)435-2611	E	#A-2-201
Site 9	Strawberry Point Tidal Area	Wetland/Wildlife Habitat	Open Space Dist (415)499-6387 (415)499-7243	E	#A-2-201
Site 10	Corinthian Villas Richardson Bay Apts	Waterfront Residential Community	Mill Vly Pub Wk (415)383-6020 (415)499-7243	E	#A-2-201
Site 11	Bayfront Park	Community Waterfront Park	Mill Vly Pub Wk (415)383-6020	E	#A-2-201

MARIN COUNTY: ECONOMICALLY SIGNIFICANT SITES: MAP #3

SITE LAT/LONG	CONTACTS LOCATION	RESP REF Resp USE/IMPORTANCE	DESCRIPTION OF FACILITY	CAT	Eq/Info
Site 12	Bothin Marsh Open Space Preserve	Bike/Hiking Trail	Open Space Dist (415)499-6387 (415)499-7243	E	#A-2-201
Site 13	Racoon Strait	Waterfront Homes	Police (415)435-2611	E	#A-2-201
Site 14	Belvedere Island (West)	Waterfront Homes	Police (415)435-2611	E	#A-2-201
Site 15	Army Corp of Engineers	Bay Model - Historical Vessels	Nancy Rogers (415)332-3871	E	#A-2-201

MARIN COUNTY: ECONOMICALLY SIGNIFICANT SITES: MAP #4

SITE LAT/LONG	LOCATION	DESCRIPTION OF FACILITY USE/IMPORTANCE	CONTACTS	RESP CAT	REF Resp Eq/Info
Site 1	Commodore Harbor	11 Houseboat Berths	Sausalito Fire (415)289-4150	E	#A-2-201
Site 2	Gate 6 & 6	117 Houseboat Berths	Sausalito Fire (415)289-4150	E	#A-2-201
Site 3	Kappas Yacht Harbor	Approx 200 Houseboat Berths Approx 200 Rec Boat Berths	Sausalito Fire (415)289-4150	E	#A-2-201
Site 4	Yellow Ferry Harbor	22 Houseboat Berths	Sausalito Fire (415)289-4150	E	#A-2-201
Site 5	Waldo Point Harbor	245 Houseboat Berths	Office (415)332-0930	E	#A-2-201
Site 6	Clipper Yacht	Approx 640 Berths Harbor(#2,3,4)	Harbormaster (415)332-4723 Sausalito Fire (415)289-4723	E	#A-2-201
Site 7	Fuel Dock	Major Fuel Source For Sausalito Waterfront	Sausalito Fire (415)289-4723	E	#A-2-201
Site 8	Jerry's Yacht Harbor	40 Rec Boat Berths	Office (415)332-0930	E	#A-2-201
Site 9	Marina Plaza	150 Rec Boats Berths	Harbormaster (415)332-4723	E	#A-2-201
Site 10	Clipper Y Harbor #1	60 Recreational Boat Berths	Harbormaster (415)332-3500	E	#A-2-201
Site 11	Schoonmaker Marina	250 Rec Boat Berths	Harbormaster (415)332-3500 Sausalito Fire (415)289-4723	E	#A-2-201
Site 12	Galilee Harbor	36 Houseboats	Harbormaster (415)332-8554	E	#A-2-201

MARIN COUNTY: ECONOMICALLY SIGNIFICANT SITES: MAP #4

SITE LAT/LONG	LOCATION	DESCRIPTION OF FACILITY USE/IMPORTANCE	CONTACTS	RESP CAT	REF Resp Eq/Info

Site 13	Sausalito Marineways	100 Rec Boat Berths And Vacant Boat Repair Yard	Harbormaster (415)332-3100 Sausalito Fire (415)289-4150	E	#A-2-201
Site 14	Pelican Yacht Harbor	100 Rec Boat Berths	Harbormaster (415)332-0123	E	#A-2-201
Site 15	Sausalito Yacht Harbor	700 Rec Boat Berths	Harbormaster (415)332-5000	E	#A-2-201
Site 16	Sausalito Yacht Club Sausalito Fire	Club Facility on Piers	Office (415)332-7400 (415)289-4150	E	#A-2-201
Site 17	Sausalito Ferry (415)925-5588	Golden Gate Transit	G. Gate Ferry (415)457-8800	E	#A-2-201
Site 18	Downtown Business	Commercial Buildings On Piers	Sausalito Fire (415)289-4150	E	#A-2-201
Site 19	Bayfront Resident. District	Single And Multi-Family Homes, w/Limited Beaches	Sausalito Fire (415)289-4150	E	#A-2-201
Site 20	East Fort Baker	Presidio Yacht Harbor	CG Station	E	#A-2-201
Site 21	Corp of Engineer Bay Model	Historical Vessels- (415)332-3871	Nancy Rogers	E	#A-2-201
Site 22	Dunphy Park	Recreational Area	Police (415)289-4170 Sausalito Fire (415)289-4150	E	#A-2-210

MARIN COUNTY: ECONOMICALLY SIGNIFICANT SITES: MAP #5

SITE LAT/LONG	LOCATION	DESCRIPTION OF FACILITY USE/IMPORTANCE	CONTACTS	RESP CAT	REF Resp Eq/Info
Site 1	Rodeo Lagoon	GGNRA, Public Recreation Area	GGNRA (415)561-5505	E	#A-2-046
Site 2	Stinson Beach	Public Recreation Area	GGNRAA (415)561-5505	E	#A-2-044
Site 3	Bolinas Lagoon Open Space Preserve	Nature Preserve And Public Recreation Area	Open Space Dist (415)499-6387 (415)499-7243	E	#A-2-044
Site 4	Bolinas County Park	Public Recreation Area	Open Space Dist (415)499-6387 (415)499-7243	E	#A-2-044
Site 5	Agate Beach Park	County Recreation Area	Open Space Dist (415)499-6387 (415)499-7243	E	#B-2-043
Site 6	Limantour Beach	Federal Recreation Area	P.R. Nat Seashr (415)663-8525 (415)499-7243	E	#A-2-038 #A-2-039
Site 7	Drakes Beach & Drakes Bay (415)499-7243	Federal Recreation Area And Mariculture Leases (In Bay)	P.R. Nat Seashr (415)663-8525	E	#A-2-038 #A-2-039
Site 8	McClures Beach	Federal Recreation Area	P.R. Nat Seashr (415)663-8525 (415)499-7243	E	
Site 9	Avalis Beach Thru 029	Federal Recreation Area	P.R. Nat Seashr (415)663-8525 (415)499-7243	E	#A-2-023

MARIN COUNTY: ECONOMICALLY SIGNIFICANT SITES: MAP #5

SITE LAT/LONG	LOCATION	DESCRIPTION OF FACILITY USE/IMPORTANCE	CONTACTS	RESP CAT	REF Resp Eq/Info
Site 10	Tomales Beach	Federal Recreation Area	P.R. Nat Seashr (415)663-8525 (415)499-7243	E	#A-2-023 Thru #A-2-029
Site 11	Tomales Bay State Parks	Indian/Pebble/Shallow/Shell Beaches, Millerton Point, Tomasini Point	Park Headqrts (415)669-1140	E	#A-2-023 Thru #A-2-029
Site 12	Tomales Bay Aquaculture And Mariculture	Private Mariculture Leases Throughout the Length of Tomales Bay	Oyster Co. (415)663-9218 (415)669-1149 (707))878-2654 (415)663-1242	E	#A-2-023 Thru #A-2-024
Site 13	Miller County Park	Boat Ramp, Picnic Facilities	Open Space Dist (415)499-6387 (415)499-7243	E	#A-2-025 #A-2-026
Site 14	Bodega Fish/Ocean Farms Inc	Private Mariculture Facility In Estero w/Water Intake	(707))975-2298 (415)921-1355 (415)474-9066	D	#A-2-021
Site 15	Muir Beach	Recreational Area	GGNRA (415)561-5505	E	#A-2-045
Site 16	Dillon Beach	Recreational Area		E	#A-2-023

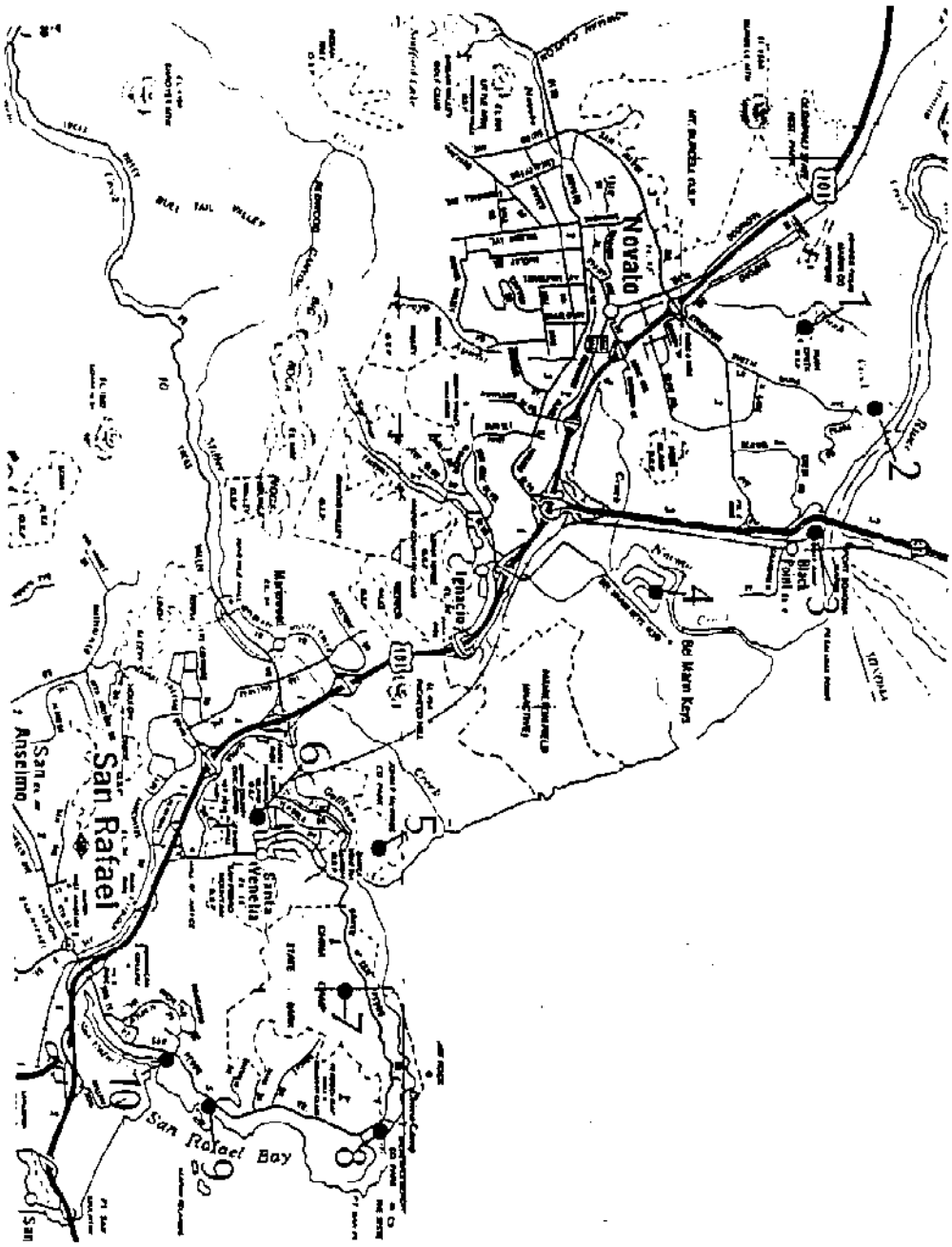

Marin County
Economically Significant Sites

Map # 1

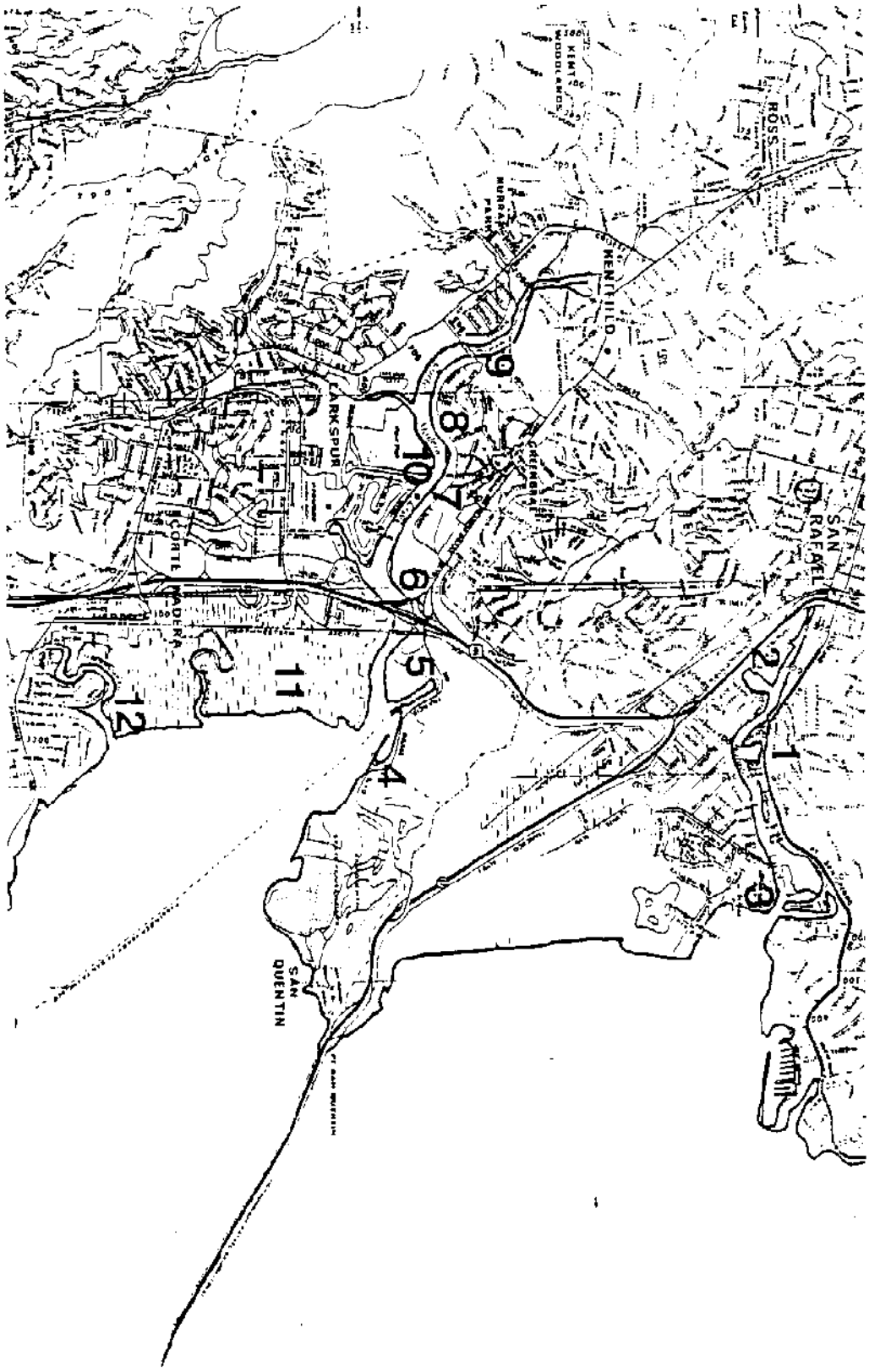

Marin County
Economically Significant Sites

Map # 2

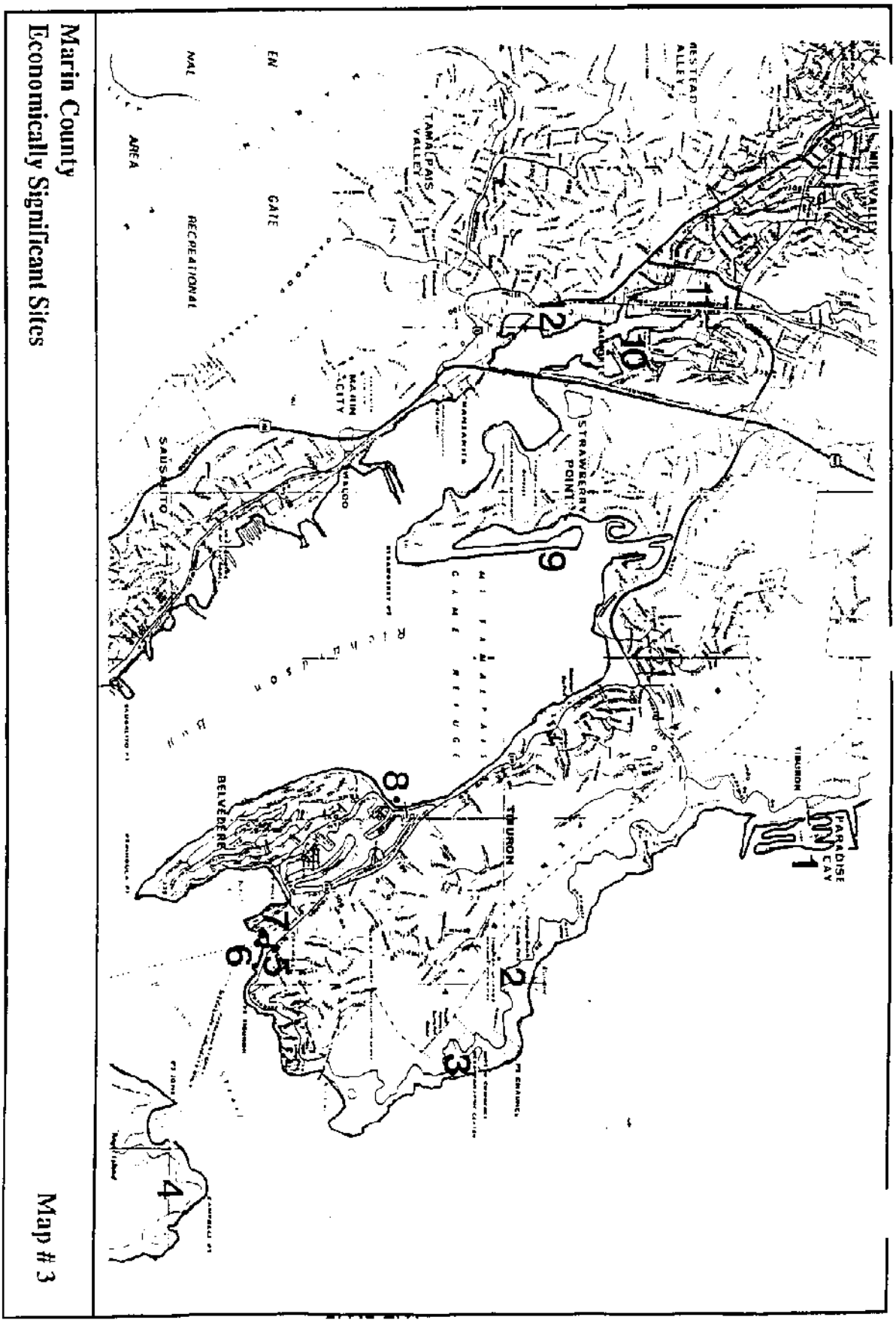

Marin County
Economically Significant Sites

Map # 3

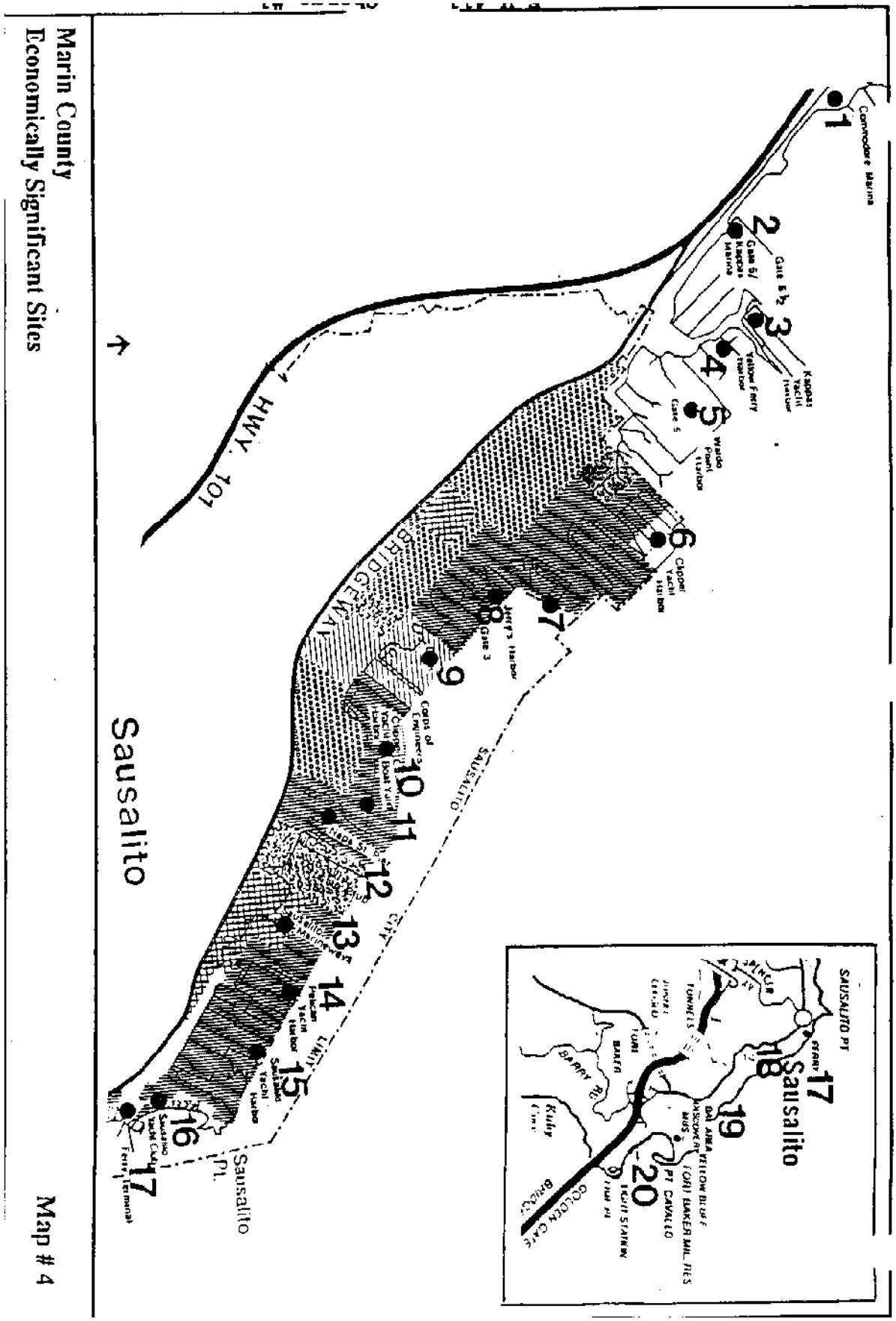

Marin County
Economically Significant Sites

Map # 4

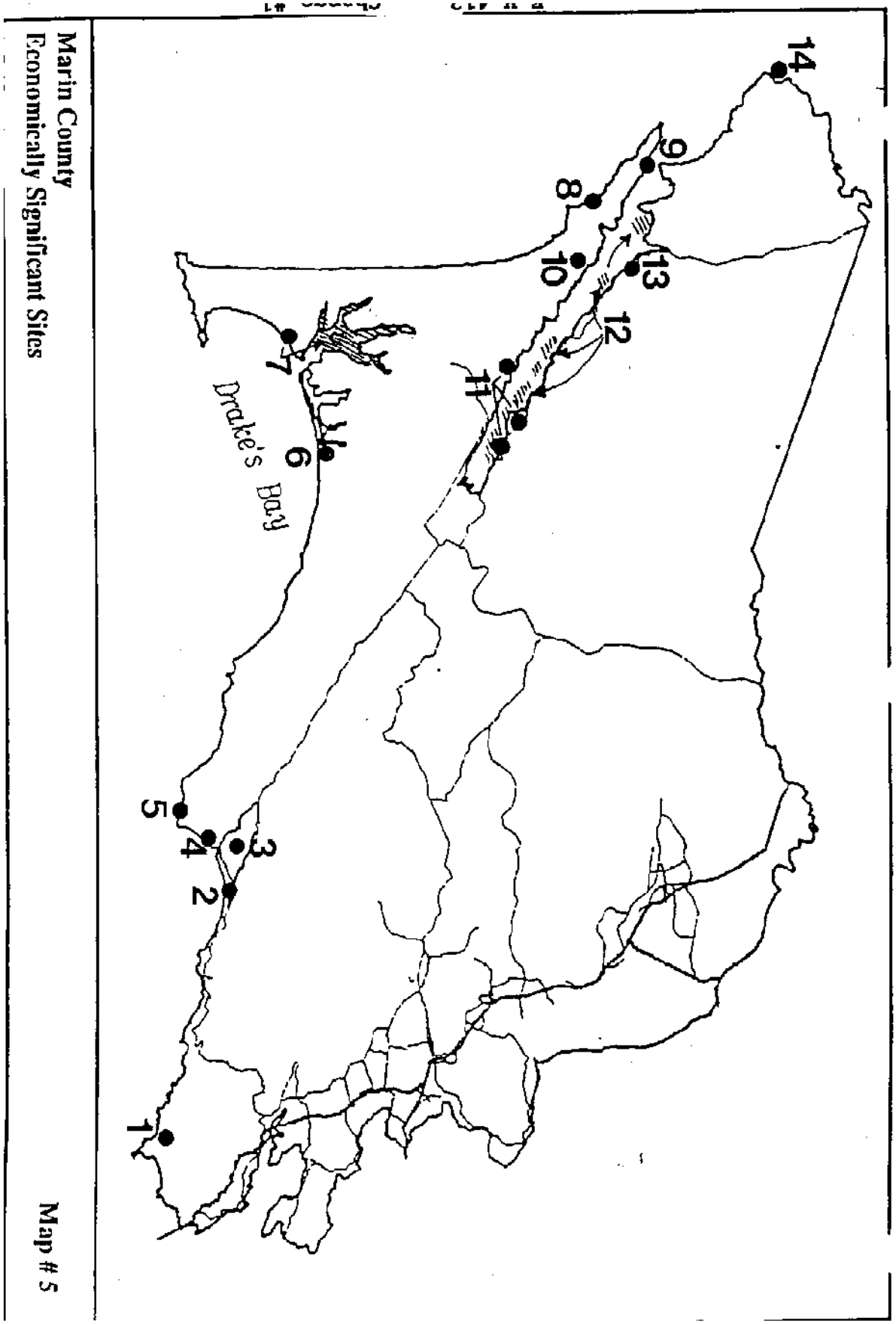

Marin County
Economically Significant Sites

Map # 5

NAPA COUNTY: ECONOMICALLY SIGNIFICANT SITES

SITE LAT/LONG	LOCATION	DESCRIPTION OF FACILITY USE/IMPORTANCE	CONTACTS (707)	RESP CAT	REF Resp Eq/Info
Site 38° 17'/ 122° 17'	Tom Follery	Bar/Recreation	255-1688	F	N
Site 38° 17'/ 122° 17'	O'Shortal's	Restaurant/Bar	253-0432	F	N
Site 38° 17'/ 122° 17'	River City	Dinner House	253-1111	F	N
Site 38° 17'/ 122° 17'	Willett's	Restaurant/Bar	258-2337	F	N
Site 38° 17'/ 122° 17'	River Park	Private docking	Emergency Notification	F	N
Site 38° 17'/ 122° 17'	Newport North	Private docking	Emergency Notification	E	N
Site 38° 17'/ 122° 17'	Napa Valley Yacht Club	Yacht Club Facility	226-1641	E	N
Site 38° 17'/ 122° 17'	Water Street	Residential/Boat Docking Sites	Emergency Notification	F	N
Site 38° 17'/ 122° 17'	River Street	Residential/Boat Docking Sites	Emergency Notification	E	N
Site 38° 17'/ 122° 17'	Napa Valley Wine Train	Train/Tourist Company	253-2160	F	N
Site 38° 17'/ 122° 17'	Napa Sanitation District	Sanitation District	258-6000	E	N

NAPA COUNTY: ECONOMICALLY SIGNIFICANT SITES

SITE LAT/LONG	LOCATION	DESCRIPTION OF FACILITY USE/IMPORTANCE	CONTACTS	RESP CAT	REF Resp Eq/Info

Site 38° 17‘/ 122° 17‘	Kennedy Park	Recreation/Boat Launch	Emergency Notification	E	N
~~**Site** 38° 15‘/ 122° 17‘~~	~~Nesco Fabricators~~	~~Fabricator~~		~~E~~	~~N~~
Site 38° 15‘/ 122° 17‘	Shamrock Materials	Sand/Gravel/Concrete	226-7421 Materials	F	N
Site 38° 15‘/ 122° 17‘	Syar Industries	Building Material/Industry	252-8711	D	Y
Site 38° 15‘/ 122° 17‘	Napa Pipe Corp.	Pipe/Material Fabricator	257-5000 or 275-5127	D	Y
~~**Site** 38° 15‘/ 122° 17‘~~	~~Fisherman’s Barn~~	~~Launch Ramp/Restaurant/ Bar~~		~~E~~	~~N~~
Site 38° 12‘/ 122° 18‘	Napa Valley Marina (Milton Road)	Private Marina for Commercial Recreation Boats	252-8011	E	N
Site 38° 12‘/ 122° 18‘	Edgerly Island Notification	Residential Sites/Boat	Emergency Docking	E	N
~~**Site** 38° 12‘/ 122° 18‘~~	~~Southern Pacific~~	~~Train Crossing~~		~~E~~	~~N~~
Site 38° 12‘/ 122° 18‘	Cargil	Salt Ponds	707-642-9945	D	N

SOLANO COUNTY: ECONOMICALLY SIGNIFICANT SITES

SITE LAT/LONG	LOCATION	DESCRIPTION OF FACILITY USE/IMPORTANCE	CONTACTS	RESP CAT	REF Resp Eq/Info
Site 1	San Pablo Bay Nat. Wildlife Refuge	Wildlife Habitat	(510)792-0222	D	
~~**Site** 2~~	~~Dredge Spoil Areas NW Mare Island~~	~~Naval Shipyard Dredge Spoils Holding Ponds~~	~~Naval Shyd Env~~	~~E~~	
~~**Site** 3~~	~~Dry Docks Mare Island Strait~~	~~Naval Shipyard Dry Docks~~	~~Naval Shyd Env~~	~~E~~	~~A-2-213~~ ~~A-2-214~~
~~**Site** 4~~	~~Mare Island Power Plant Mare Island Strait~~	~~Naval Shipyard Power Plant With Water Intake from Mare Island Strait~~	~~Naval Shyd Env~~	~~E~~	
~~**Site** 5~~	~~Mare Isld Causeway Mare Island Strait~~	~~Overpass Connecting Naval Shipyard With Vallejo Off Tennessee St. Vallejo~~	~~Naval Shyd Env~~	~~F~~	~~A-2-214~~
Site 6	Vallejo Fishing Pier, Mare Island	Fishing Access Approx 1000 Feet Long So of Sears Pt Brdg	Vallejo Police And Parks & Rec	D	A-2-214
Site 7	River Park, Mare Island Strait No of Mare Isld Causeway	Recreational Park With Public Facilities and 500 Feet of Coastal Access	Vallejo Police And Parks & Rec	F	A-2-214
Site 8	Vallejo Municipal	Boat Launching And Mooring Marina, Mare Island Strait So of Mare Island Causeway	(707))648-4370 Facilities	E	A-2-214
~~**Site** 9~~	~~Vallejo Yacht Club, Mare Island Strait West of Mare Island Causeway~~	~~Boat Launching And Mooring Facilities~~		~~E~~	~~A-2-214~~
~~**Site** 10~~	~~Red & White Fleet~~	~~Vallejo Transit Ferry Dock Mare Island Strait~~		~~E~~	~~A-2-214~~

SOLANO COUNTY: ECONOMICALLY SIGNIFICANT SITES

SITE LAT/LONG	LOCATION	DESCRIPTION OF FACILITY USE/IMPORTANCE	CONTACTS	RESP CAT	REF Resp Eq/Info
Site 11	Vallejo Waste Water Trtmt Plant Disch Mare Island Strait No of Chestnut St.	Primary Treated Water Discharge Point With One 36" And One 24" Pipe Vallejo	(707))644-8949	E	A-2-214
Site 12	Sandy Beach Community, Mare Island Strait Off of Sandy Beach Blvd	Unincorporated Waterfront Residential Area	Solano Sheriff	F	A-2-214
~~**Site** 13~~	~~California Maritime Academy, Carquinez Strait Off Faculty Drive~~	~~Mooring And Coastal Property For Academy~~		~~E~~	
Site 14	Vallejo Waste Water Trtmt Plant Disch Carquinez Strait Next to Maritime Academy Drive	Secondary Treated Water Discharge Point With One 42" Pipe	(707))644-8949	E	
Site 15	Glen Cove Waterfront Park And Marina, Carquinez Strait Off of S. Regatta Drive	Boat Launching And Mooring Facilities	(707))522-3236	E	
Site 16	Benicia State Recreation Area Southhampton Bay West of Hwy 780	Coastal Access Property With Public Fishing Areas	(707))648-1911	D	
Site 17	Matthew Turner Shipyard Park	Public Park Providing Coastal Access 12th Street Benicia	Benicia Police And Parks & Rec	F	
Site 18	9th St. Boat Launch & Park, 9th Street,	Public Park With Small Boat Ramp, Parking And Public Benicia	Benicia Police And Parks & Rec Facilities	F	

SOLANO COUNTY: ECONOMICALLY SIGNIFICANT SITES

SITE LAT/LONG	LOCATION	DESCRIPTION OF FACILITY USE/IMPORTANCE	CONTACTS	RESP CAT	REF Resp Eq/Info
Site 19	Benicia Capitol State Historic Park Carquinez Strait Along 1st Street, Benicia	Waterfront Merchant District	(707))745-3385	F	
Site 20	Benicia Fishing Pier, Carquinez Strait And 1xt St., Benicia	Fishing Access Approx 60 Feet Long	Benicia Police And Parks & Rec	E	
Site 21	Benicia Marina Carquinez Strait Off of B Street,	Boating Launching And Mooring Facilities	(707))745-2628	E	
Site 22	Benicia Waste Water Trtmt Plant Disch E of E. 5th Street, Benicia	Treated Water Discharge Point With 30" Pipe	(707))745-3412	E	
Site 23	Benicia Port Terminal Co., Carquinez Strait Off of Bayshore Rd, Benicia		(707))745-1572 (707))745-1573	E	
Site 24	Benicia Industries Pier 95, Carquinez Strait at End of Oak Rd, Benicia	Industrial Pier For Cargo Transfer	(707))745-2394	E	
Site 25	Exxon Benicia Refinery Dock Carquinez Strait W of Benicia-Martinez Bridge	Finished Product Feedstock Loading	(707))745-7933	E	
~~**Site** 26~~	~~Pierce Harbor Goodyear Slough And~~	~~Small Boat Launching And Mooring Facilities Pierce Lane~~		~~E~~	
Site 27	Goodyear Slough Outfall, Goodyear Slough East of Vista Point	Deptment of Water Resources Flood Control Gates	(904)772-8262	E	

SOLANO COUNTY: ECONOMICALLY SIGNIFICANT SITES

SITE		DESCRIPTION OF FACILITY	CONTACTS	RESP	REF Resp

LAT/LONG	LOCATION	USE/IMPORTANCE		CAT	Eq/Info
Site 28	Morrow Island Distribution System	Deptment of Water Resources Flood Control Gates Morrow Island	(904)772-8262	E	
Site 29	Suisun Resource Conservation District, Grizzly Island Rd, Suisun City	Water Intakes Within Suisun Marsh for Duck Ponds	(707))425-9302	D	A-2-220
Site 30	Suisun City Boat Launching Ramp Suisun Slough Off of Kellogg Street	Public Boat Ramp With Minimal Parking	Suisun Police And Parks & Rec	E	A-2-216
Site 31	Solano Yacht Club Suisun Slough At the End of Cedar St	Boat Launching And Mooring Facilities	(707))428-9701	E	A-2-216
Site 32	Port Suisun, Suisun Slough Off of Solano St.		(707))429-2628	E	A-2-216
Site 33	Joyce Island Unit Grizzly Island Wildlife Area, Grizzly Is. Rd, Grizzly Isl	State Wildlife Area	(707))425-3828 (707))429-2675	D	A-2-220
Site 34	Grizzly Island Wildlife Area, Grizzly Is. Rd, Grizzly Isl	State Wildlife Area	(707))425-3828	D	A-2-220 (707))429-2675
Site 35	Fairfield/Suisun Waste Water Trtmt Plant Discharge Boynton Slough East of Chadbourne Road	Treated Water Discharge Point With 28" Pipe	(707))429-3236	E	

SOLANO COUNTY: ECONOMICALLY SIGNIFICANT SITES

SITE LAT/LONG	LOCATION	DESCRIPTION OF FACILITY USE/IMPORTANCE	CONTACTS	RESP CAT	REF Resp Eq/Info
Site 36	Roaring River Slough Distribution System Roaring Riv. On Simmons Wheeler, And Van Sickle Islands	Deptment of Water Resourc**es** Flood Control Gate	(904)772-8262	E	
Site 37	Suisun Marsh Salinity Control Gates, Confluence of Roaring River & Montezuma Slough	Deptment of Water Resources Salinity And Flood Control Gate	(904)772-8262	E	
Site 38	Collinsville Residential Community Collinsville Road along Sacremento Rv	Unincorporated Waterfront Residential Area	Solano Sheriff	F	
Site 39	Delt Marina, Marine Way, Rio Vista	Boat Launching And Mooring Facilities	(707))374-2315	E	
Site 40	Sandy Beach Park Beach Street, Rio	Waterfront Public Park	Rio Vista Pol. And Park & Rec	F	

CONTRA COSTA COUNTY: ECONOMICALLY SIGNIFICANT SITES

SITE LAT/LONG		LOCATION	DESCRIPTION OF FACILITY USE/IMPORTANCE	CONTACTS	RESP CAT	REF Resp Eq/Info
~~**Site**~~	~~1~~	~~U. S. Naval Reservation~~	~~Ship Fuel Transfer Point Molate~~	~~231-7900 Facility~~	~~E~~	
Site	2	U. S. Naval Weapons Station Concord	Munitions Storage - Ship/Rail Terminal	246-5531	E	
~~**Site**~~	~~3~~	~~Tweed Towing Inc.~~	~~Towboat Services 1453 Harbor Way So. Richmond~~	~~233-4213 Terminal 6~~	~~E~~	~~A-2-231~~
Site	4	Metropolitan California	Shipping Terminal - Stevedore Company 1411 Harbor Way So. Richmond	232-1371 General Cargo Terminal 3	E	A-2-231
Site	5	California Oils Corp.	Petroleum Products 1145 Harbor Way So. Richmond	Trans-Shipment Terminal 2	E	A-2-231
Site	6	Time Oil Co.	Petroleum Products 488 Wright Ave.	232-7447 Trans-Shipment	E	A-2-231
Site	7	Levin-Richmond	Shipping Terminal - Terminal Corporation 402 Wright Ave. Richmond	232-4422 General Cargo	E	A-2-231
Site	8	Riedel Environmental	Pollution Response Services Inc. 230 Cutting Blvd. Richmond	234-7400 Equipment Mooring	E	A-2-231
~~**Site**~~	~~9~~	~~Texaco Refining and Marketing Inc.~~	~~Petroleum Product Transfer Facility 100 Cutting Blvd. Richmond~~		~~E~~	~~A-2-231~~

CONTRA COSTA COUNTY: ECONOMICALLY SIGNIFICANT SITES

SITE LAT/LONG		LOCATION	DESCRIPTION OF FACILITY USE/IMPORTANCE	CONTACTS	RESP CAT	REF Resp Eq/Info
~~**Site**~~	~~10~~	~~Castrol Inc. 801 Wharf St.~~	~~Petroleum Product Transfer Facility~~		~~E~~	~~A-2-231~~
Site	11	Gold Bond Building Products 1040 Canal Blvd. Richmond	Gypsum Receiving - Barge Mooring	234-6745	E	A-2-231
Site	12	Unocal Refining and	Petroleum Product Marketing Division 1300 Canal Blvd. Richmond	235-7600 Transfer Facility	E	A-2-231
Site	13	ARCO Products Co. 1306 Canal Blvd.	Petroleum Product Transfer Facility Richmond	263-0313		A-2-231
Site	14	Pasha Maritime Svc.	Automobile Shipping 1301 Canal Blvd. Richmond	234-8550 Reception Facility Terminal 7	E	A-2-231
Site	15	Manson Construction	Marine Engineering and Engineering 1312 Canal Blvd. Richmond	232-6319 Vessel Mooring	E	A-2-231
~~**Site**~~	~~16~~	~~American Navigation~~	~~Towboat Services~~	~~234-8847~~	~~E~~	~~A-2-231~~
Site	17	Marin Tug & Barge Co.	Towboat Services 1316 Canal Blvd. Richmond	236-5880	E	A-2-231
~~**Site**~~	~~18~~	~~Chevron USA Inc.~~	~~Petroleum Product~~ 841 Standard Ave. Richmond	Transfer Facility Richmond Long Wharf	~~E~~	A-2-231

CONTRA COSTA COUNTY: ECONOMICALLY SIGNIFICANT SITES

SITE LAT/LONG		LOCATION	DESCRIPTION OF FACILITY USE/IMPORTANCE	CONTACTS	RESP CAT	REF Resp Eq/Info
Site	19	Paktank Corporation	Petroleum Product 2101 Western Drive Richmond	233-0418 Transfer Facility	E	A-2-231
Site	20	Pacific Refining Co.	Petroleum Product 4901 San Pablo Blvd. Hercules	799-8000 Transfer Facility	E	A-2-231
Site	21	Unocal Refining and	Petroleum Product Marketing Division San Francisco Refinery 1290 San Pable Blvd. Rodeo	799-4411 Transfer Facility	E	A-2-231
Site	22	Wickland Oil Co. 90 Highway 40	Petroleum Product Transfer Facility Crockett	787-1076	E	A-2-231
Site	23	C & H Sugar Co.	Sugar/Molasses Product 830 Loring Ave. Crockett	787-2121 Transfer Facility	D	A-2-231
Site	24	Tenco Services Inc.	Petroleum Product Defense Fuel Supply Center 700 Carquinez Scenic Dr. Martinez	228-3300 Transfer Facility	E	A-2-227
Site	25	Shell Oil Company	Petroleum Product 1800 Marina Vista Dr. Martinez	313-6161 Transfer Facility	E	A-2-227
Site	26	Tosco Refining Corp.	Petroleum Product Amorco Wharf-Avon Refinery Solano Way, Martinez	228-1228 Transfer Facility	E	A-2-227

Site	27	Wickland Oil Co.	Petroleum Product Martinez Terminal 2801 Waterfront Rd. Martinez	228-3227 Transfer Facility	E	A-2-227

CONTRA COSTA COUNTY: ECONOMICALLY SIGNIFICANT SITES

SITE LAT/LONG		LOCATION	DESCRIPTION OF FACILITY USE/IMPORTANCE	CONTACTS	RESP CAT	REF Resp Eq/Info
Site	28	~~Pacific Gas & Electric~~	~~Regional Electric Power Pittsburg Power Plant~~	~~Generation Station~~	~~D~~	
Site	28A	Pacific Gas & Electric	Regional Electric Power Contra Costa Power Plant 3201 Wilbur Ave. Antioch	779-6500 Generation Station	D	
Site	29	Diablo Services Corp.	Caustic Soda/Petroleum 595 E. Third St. Pittsburg	432-3588 Coke Trans-Shipment Facility	E	
Site	30	U.S. Steel - POSCO	Bulk Steel Trans-Shipment 900 Loveridge Rd. Pittsburg	439-6444 Facility	E	
Site	31	Dow Chemical Co.	Chemical Products P.O. Box 1398 Pittsburg	432-5000 Manufacturing	E	
Site	32	Gaylord Container	Paper Mill 1779 Wilbur Ave. Antioch	779-3200	E	
~~**Site**~~	~~33~~	~~Domtar Gypsum America Inc.~~	~~Gypsum Products Manufacturing~~	~~757-4809~~	~~E~~	
Site	34	Brickyard Cove Marina	Small Craft Harbor 1120 Brickyard Cove Rd. Richmond	236-1933	E	A-2-231
Site	35	Richmond Yacht Club	Small Craft Harbor 351 Brickyard Cove Rd. Richmond	234-6959	E	A-2-231

CONTRA COSTA COUNTY: ECONOMICALLY SIGNIFICANT SITES

SITE LAT/LONG		LOCATION	DESCRIPTION OF FACILITY USE/IMPORTANCE	CONTACTS	RESP CAT	REF Resp Eq/Info
Site	36	Channel Marina Yacht Harbor	Small Craft Harbor 233 W. Cutting Blvd. Richmond	233-2246	E	A-2-231
Site	37	Richmond Yacht Harbor Ltd.	Small Craft Harbor 320 W. Cutting Blvd. Pittsburg	237-9554	E	
Site	38	Marina Bay Boathouse	Small Craft Harbor 1340 Marina Way So. Richmond	236-1013	E	A-2-231
Site	39	Sanford Wood Marine	Small Craft Harbor 530 W. Cutting Blvd. Richmond	236-6633 Repair Facility	E	
Site	40	Pt. San Pablo Yacht Harbor	Small Craft Harbor 1779 Wilbur Ave. Antioch	233-3224	E	
Site	41	Rodeo Marina	Small Craft Harbor 13 Pacific Dr. Rodeo	799-4436	E	
Site	42	Crockett Marine Service	Small Craft Harbor Foot of Port Crockett	787-1049	E	
Site	43	Martinez Marina	Small Craft Harbor 7 N. Court St. Martinez	372-3585	E	A-2-227
Site	44	Pittsburg Marina	Small Craft Harbor 340 Marina Blvd. Pittsburg	439-4958	E	
Site	45	McAvoy Yacht Harbor	Small Craft Harbor 1001 McAvoy Rd. Pittsburg	458-2568	E	

CONTRA COSTA COUNTY: ECONOMICALLY SIGNIFICANT SITES

SITE LAT/LONG	LOCATION	DESCRIPTION OF FACILITY USE/IMPORTANCE	CONTACTS	RESP CAT	REF Resp Eq/Info

Site	46	Harris Yacht Harbor	Small Craft Harbor 100 Trojan Rd. Pittsburg	458-1606	E	
Site	47	New Bridge Marina	Small Craft Harbor 6325 Bridgehead Rd. Antioch	757-1500	E	A-2-223
Site	48	San Joaquin Yacht Harbor 2075 Wilbur Ave.	Small Craft Harbor Antioch	757-9883	E	A-2-223
Site	49	Antioch Marina	Small Craft Harbor 5 Marina Plaza Antioch	779-6957	E	A-2-223
Site	50	Lauritzen Yacht Harbor	Small Craft Harbor 115 Lauritzen Lane Antioch	757-1916	E	A-2-223
Site	51	Driftwood Marina	Small Craft Harbor 6338 Bridgehead Rd. Antioch	757-9449	E	A-2-223
Site	52	Lloyds Holiday Harbor	Small Craft Harbor 553 Wilbur Ave. Antioch	757-2346	E	A-2-223
Site	53	Barton’s Edgewater Harbor 5656 Sandmound Blvd. Oakley	Small Craft Harbor	684-2405	E	
Site	54	Big Break Marina	Small Craft Harbor 100 Big Break Rd. Oakley	757-5501	E	

CONTRA COSTA COUNTY: ECONOMICALLY SIGNIFICANT SITES

SITE LAT/LONG		**LOCATION**	**DESCRIPTION OF FACILITY USE/IMPORTANCE**	**CONTACTS**	**RESP CAT**	**REF Resp Eq/Info**
Site	55	Park Marina	Small Craft Harbor 2550 Dutch Slough Rd. Bethel Island	684-3636	E	
Site	56	Sea Horse Marina	Small Craft Harbor	684-3606	E	

			2712 Dutch Slough Rd. Bethel Island			
Site	57	~~Anchor Marina~~	~~Small Craft Harbor~~ ~~1970 Taylor Rd.~~ ~~Bethel Island~~		~~E~~	
Site	58	Ann & Chuck’s Boat Harbor	Small Craft Harbor 4230 Stone Rd. Bethel Island	684-2388	E	
Site	59	Beacon Harbor	Small Craft Harbor 3861 Willow Rd. Bethel Island	684-2174	E	
Site	60	~~Bentley’s Marina~~	~~Small Craft Harbor~~ ~~3212 Dutch Slough Rd.~~ ~~Bethel Island~~		~~E~~	
Site	61	Carol’s Harbor & Marina	Small Craft Harbor 4850 Sandmound Blvd. Bethel Island	684-2803	E	
Site	62	Delta Resort	Small Craft Harbor 6777 Riverview Rd. Bethel Island	684-2122	E	
Site	63	Dock Mirza Marina	Small Craft Harbor 5998 Bethel Island Rd. Bethel Island	684-0194	E	
Site	64	~~Donovon’s Marina~~	~~Small Craft Harbor P. O. Box Z Bethel Island~~		E	

CONTRA COSTA COUNTY: ECONOMICALLY SIGNIFICANT SITES

SITE LAT/LONG		**LOCATION**	**DESCRIPTION OF FACILITY USE/IMPORTANCE**	**CONTACTS**	**RESP CAT**	**REF Resp Eq/Info**
Site	65	Farrar Park Harbor	Small Craft Harbor 10 Riverview Pl. Bethel Island	684-2352	E	
Site	66	Frank’s Marina	Small Craft Harbor 7050 Riverview Dr. Bethel Island	684-3477	E	
Site	67	Hennis Marina	Small Craft Harbor	684-3333	E	

			3255 Wells Rd. Bethel Island			
Site	68	Jack Gilbert Marine	Small Craft Harbor 4124 Stone Rd. Bethel Island	684-3110	E	
Site	69	Liesure Landing	Small Craft Harbor End of Taylor Rd. Bethel Island	684-2166	E	
Site	70	Sugarbarge Marina	Small Craft Harbor 1440 Sugarbarge Rd. Bethel Island	684-3652	E	
Site	71	Woods Yacht Harbor	Small Craft Harbor 3307 Wells Rd. Bethel Island	684-2434	E	
Site	72	Cruiser Haven Marina	Small Craft Harbor 7000 Orwood Rd. Brentwood	634-3822	E	
Site	73	Discovery Bay 5901 Marina Rd. Byron	Small Craft Harbor Yacht Harbor	634-5928	E	
Site	74	~~Lazy M Marina Clifton Court Rd. Byron~~	~~Small Craft Harbor~~		~~E~~	

CONTRA COSTA COUNTY: ECONOMICALLY SIGNIFICANT SITES

SITE LAT/LONG		**LOCATION**	**DESCRIPTION OF FACILITY USE/IMPORTANCE**	**CONTACTS**	**RESP CAT**	**REF Resp Eq/Info**
Site	75	Holland Riverside Marina Holland Tract Rd. Knightsen	Small Craft Harbor	684-3667	E	
Site	76	Western Waterways Inc. Holland Tract Rd. Knightsen	Small Craft Harbor	684-3657	E	
Site	77	Bay Ship & Yacht 310 W. Cutting Blvd. Richmond	Small Craft Repair	234-7960	E	A-2-231
Site	78	Richmond Boat Works	Small Craft Repair	232-5800	E	A-2-231

		616 W. Cutting Blvd. Richmond				
Site	79	Sanford Wood Boat Yard 530 W. Cutting Blvd. Richmond	Small Craft Repair	236-6633	E	A-2-231
Site	80	Crockett Marine Service Foot of Port Crockett	Small Craft Repair	787-1049	E	
Site	81	C & E Boat Repair 245 N. Court Martinez	Small Craft Repair	228-5404	E	A-2-227
Site	82	Diablo Marine Services 245 N. Court Martinez	Small Craft Repair	372-0855	E	A-2-227
Site	83	Vee Jay Marine Serices 6 Bayside Dr. Pittsburg	Small Craft Repair		E	
Site	84	~~McMurphy's Marine~~ ~~1001 McAvoy Rd.~~	~~Small Craft Repair~~		~~E~~	

CONTRA COSTA COUNTY: ECONOMICALLY SIGNIFICANT SITES

SITE LAT/LONG		LOCATION	DESCRIPTION OF FACILITY/ USE/IMPORTANCE	CONTACTS	RESP CAT	REF Resp Eq/Info
Site	85	~~Harris Yacht Harbor Inc. 100 Trojan Rd. W. Pittsburg~~	~~Small Craft Repair~~		~~E~~	
Site	86	Bridgehead Dry Dock Foot of Antioch Bridge Antioch	Small Craft Repair	757-7500	E	A-2-223
Site	87	Fulton Shipyard 307 Fulton Shipyard Rd. Antioch	Small Craft Repair	757-2611	E	A-2-223
Site	88	~~Bagley Boat Works 120 Big Break Rd. Oakley~~	~~Small Craft Repair~~		~~E~~	
Site	89	Tradewinds Sailing Club 1230 Brickyard Cove Rd. Pittsburg	Charter Sailboats	232-7999	E	
Site	90	~~Bob Smith Sport Fishing 1001 McAvoy Rd. W. Pittsburg~~	~~Charter Fishing Parties~~	~~E~~		
Site	91	~~New Keesa Party Boat Pt. San Pablo Marina San Pablo~~	~~Charter Fishing Parties~~	~~787-1720~~	~~E~~	
Site	92	Crockett Sport Fishing Foot of Port Crockett	Charter Fishing Parties	787-1047	E	
Site	93	~~Mariner Sport Fishing Foot of Port Crockett~~	~~Charter Fishing Parties~~	~~787-3474~~	~~E~~	
Site	94	Nobilis Sport Fishing 1333 Shaddick Drive Antioch	Charter Fishing Parties	800-773-6997	E	A-2-223

CONTRA COSTA COUNTY: ECONOMICALLY SIGNIFICANT SITES

SITE LAT/LONG	LOCATION	DESCRIPTION OF FACILITY/ USE/IMPORTANCE	CONTACTS	RESP CAT	REF Resp Eq/Info

Site	95	~~Willsons Marina Market~~ ~~51 Marina Blvd.~~ ~~Pittsburg~~	~~Charter Boating~~ ~~Sail/Fishing~~	~~E~~		
Site	96	~~Hawthorn's~~ ~~1900 Esplanade~~ ~~Richmond~~	~~Restaurant Richmond~~ ~~Marina Bay~~	~~F~~		
~~**Site**~~	~~97~~	~~The Albatross~~ ~~15 N. Court St.~~ ~~Martinez~~	~~Restaurant~~ ~~Martinez Marina~~	~~F~~		
Site	98	Riverview Lodge Foot of H Street Antioch	Restaurant	757-2272	F	A-2-223
Site	99	Humphrey's 1 Marina Plaza Antioch	Restaurant Antioch Marina	778-5800	F	A-2-223
Site	100	The Boat House 6210 Bethel Island Rd. Bethel Island	Restaurant	684-2702	F	
Site	101	The Rusty Porthole 3895 Willow Rd. Bethel Island	Restaurant	684-3607	F	
Site	102	Pt. Isabel Regional Park C/O East Bay Regional Park District 2950 Peralta Oaks Ct. Oakland	Park/Recreation Area	635-0135	D	
Site	103	Brooks Island Regional Park C/O East Bay Regional Park District 2950 Peralta Oaks Ct. Oakland	Park/Recreation Area	635-0135	D	

CONTRA COSTA COUNTY: ECONOMICALLY SIGNIFICANT SITES

SITE LAT/LONG		**LOCATION**	**DESCRIPTION OF FACILITY/ USE/IMPORTANCE**	**CONTACTS**	**RESP CAT**	**REF Resp Eq/Info**
Site	104	George Mill Regional Park C/O East Bay Regional	Park/Recreation Area	635-0135	D	

		Park District 2950 Peralta Oaks Ct. Oakland			
Site	105	Pt. Pinole Regional Park C/O East Bay Regional Park District 2950 Peralta Oaks Ct. Oakland	Park/Recreation Area	635-0135	D
Site	106	San Pablo Bay Regional Park C/O East Bay Regional Park District 2950 Peralta Oaks Ct. Oakland	Park/Recreation Area	635-0135	D
Site	107	Martinez Regional Shoreline C/O East Bay Regional Park District 2950 Peralta Oaks Ct. Oakland	Park/Recreation Area	635-0135	D
Site	108	Brown’s Island Regional Shoreline C/O East Bay Regional Park District 2950 Peralta Oaks Ct. Oakland	Park/Recreation Area	635-0135	D
Site	109	Frank’s Tract State Recreational Area C/O Cal. State Parks & Rec. Dpt Diablo District HQ 4180 Treat Blvd. Concord	Park/Recreation Area	687-1800	D

SONOMA COUNTY: ECONOMICALLY SIGNIFICANT SITES: Map #1

SITE LAT/LONG	**LOCATION**	**DESCRIPTION OF FACILITY/ USE/IMPORTANCE**	**CONTACTS**	**RESP CAT**	**Resp REF Eq/Info**
Site 1	Gualala Point Regional Park	County Park	County Parks (707))785-2377 (707))565-2041	E	 A-2-001 A-2-002
Site 2	Sea Ranch 6 Public Coastal Access Ways	Residential Area County Managed Rec. Access Ways	Sea Ranch (707))785-2444 (707))785-2701	E/F	 B-2-003 B-2-004

	Del Mar Landing Ecological Reserve		County Parks (707))785-2377 (707))565-2041 Dept F & G		B-2-005
Site 3	Stewarts Point	Private Ownerships	Stewart’s Pt. Store or Sheriff (707))527-2121 (707))785-2406	E	B-2-006
Site 4	Kruse Ranch State Park	State Park	(707))847-3221 (707))865-2394	E	
Site 5	Salt Point State Park	State Park	(707))847-3221 (707))865-2394	E	B-2-007
Site 6	Ocean Cove	Private Rec. Fac: Boat Lauch,Camping, Ocean Cove Accommodations,and Private Residences	(707))847-3422 Store or Sheriff (707))527-2121	E/F	
Site 7	Stillwater Cove County Park	County Park	(707))847-3245 (707))565-2041	E	A-2-008
Site 8	Timber Cove	Residential Accommodations	Timber Cove Rnt (707))847-3278 Timber Cove Inn (707))847-3231	E/F	

SONOMA COUNTY: ECONOMICALLY SIGNIFICANT SITES: Map #1

SITE LAT/LONG	LOCATION	DESCRIPTION OF FACILITY/ USE/IMPORTANCE	CONTACTS	RESP CAT	Resp REF Eq/Info
Site 9	Fort Ross	Camping, Accommodations	Fort Ross Lodge (707))847-3333	D/E	
Site 10	Fort Ross Historic	State Park	(707))847-3286	D/E	
Site 11	The Reef Campground	State Park, Camping	(707))847-3286 (707))865-2394	E	

SONOMA COUNTY: ECONOMICALLY SIGNIFICANT SITES: Map #2

SITE REF LAT/LONG	LOCATION	DESCRIPTION OF FACILITY/ USE/IMPORTANCE	CONTACTS	RESP CAT	Resp Eq/Info
Site 1	Jenner Russian Gulch Russian River Goat Rock	Privat and Public Recreational Facilities: Boat, Launch, Accommodation and Some Private Residences	Sheriff (707))527-2121 County Parks (707))565-2041 State Parks (707))875-3483 (707))865-2394	E	B-2-009 A-2-010 A-2-011
Site 2	Blind Beach	Coastal Access, Recreation	State Parks (707))875-3483 (707))865-2394	E	A-2-0012
Site 3	Shell Beach	Coastal Access, Recreation	State Parks (707))875-3483 (707))865-2394	E	
Site 4	Wright’s Beach	Coastal Access, Recreation Camping	State Parks (707))875-3483 (707))865-2394	E	A-2-0013
Site 5	Duncan’s Landing	Coastal Access, Recreation	State Parks (707))875-3483 (707))865-2394	E	
Site 6	Duncan’s Cove	Coastal Access, Recreation	State Parks (707))875-3483 (707))865-2394	E	
Site 7	Gleasons Beach	Coastal Access, Recreation	State Parks (707))875-3483	E	A-2-0014

			(707))865-2394		
Site 8	Portuguese Beach	Coastal Access, Recreation	State Parks (707))875-3483	E	A-2-0015
Site 9	Schoolhouse Beach	Coastal Access, Recreation	State Parks (707))875-3483	E	

SONOMA COUNTY: ECONOMICALLY SIGNIFICANT SITES: Map #2

SITE LAT/LONG	LOCATION	DESCRIPTION OF FACILITY/ USE/IMPORTANCE	CONTACTS	RESP CAT	Resp REF Eq/Info
Site 10	Carment Beach	Coastal Access, Recreation	State Parks (707))875-3483 (707))865-2394		E
Site 11	Marshall Gulch	Coastal Access, Recreation	State Parks (707))875-3483 (707))865-2394		E
Site 12	Arched Rock Beach	Coastal Access, Recreation	State Parks (707))875-3483 (707))865-2394	E	
Site 13	Coleman’s Beach	Coastal Access, Recreation	State Parks (707))875-3483	E	
Site 14	Miwok Beach	Coastal Access, Recreation	State Parks (707))875-3483	E	
Site 15	Miwok Beach	Coastal Access, Recreation	State Parks (707))875-3483 (707))865-2394	E	A-2-016
Site 16	Bodega Dunes	Coastal Access, Recreation, Camping	State Parks (707))875-3483 (707))865-2394	E	

SONOMA COUNTY: ECONOMICALLY SIGNIFICANT SITES: Map #3

SITE LAT/LONG		DESCRIPTION OF FACILITY/ LOCATION	CONTACTS USE/IMPORTANCE	RESP CAT	Resp REF Eq/Info
Site 1	Bodega Head UC Marine Lab Horeshoe Cove West From Westside Road	Coastal, Access, Recreation Marine Research Lab Has Water Intake	UC Marine Lab (707))875-2211	D/E	A-2-017 A-2-018 B-2-020
Site 2	Bodega Harbor			D/E	A-2-019
Site 3	Westside Regional Park	Owned/Operated By Sonoma County Regional Parks: Day Use, Camping, and Boat Ramp	(707))875-3540 (707))565-2041	E	
Site 4	Spud Point Marina	Owned by Sonoma County Commercial and Recreational Berths, Ice Fuel	(707))875-3535	E	
Site 5	Mason's Marina	Privately Owned: Commercial and Recreational Berths, Fuel	(707))875-3811	E	
Site 6	Harbor Fisheries	Private Fish Company	(707))875-3576	E	
Site 7	Porto Bodega	Private Owned: Commercial, Recreational Berths, Fuel	Porto Bodega (707))875-2354 Charter Boats (707))875-3344	E	
Site 8	~~Emerald Seafoods Dock~~	~~Commercial Fish Company Water Intake~~	~~Rocky Tomlinson (707))875-2250~~	~~D/E~~	
Site 9	Numerous Small Businesses		Sheriff's Dept (707))527-2121	E	
Site 10	The Tides	Commercial Fish Company, Restaurant, Accommodations east of Hwy 1	Carlo Galazzo (707))875-2777 (707))875-2751	E	

SONOMA COUNTY: ECONOMICALLY SIGNIFICANT SITES: Map #3

SITE LAT/LONG	LOCATION	DESCRIPTION OF FACILITY/ USE/IMPORTANCE	CONTACTS	RESP CAT	Resp REF Eq/Info
Site 11	Lucas Wharf	Commercial Fish Company, Restaurant	Darren Lucas (707))875-3571	E	
Site 12	Doran Park Doran Park Road, West of Hwy 1	County Park, Boat Launch, Camping	(707))875-3540 (707))565-2041	E	
Site 13	Coast Guard Station	SAR Facility	(707))875-3596	E	
Site 14	Bodga Fish Farms Ocean Farms, Inc. Estero Lane, Off Hwy 1	Mariculture Operation Water Intake	(707))875-2298 (415)921-1355 (415)474-9066	D	B-2-021

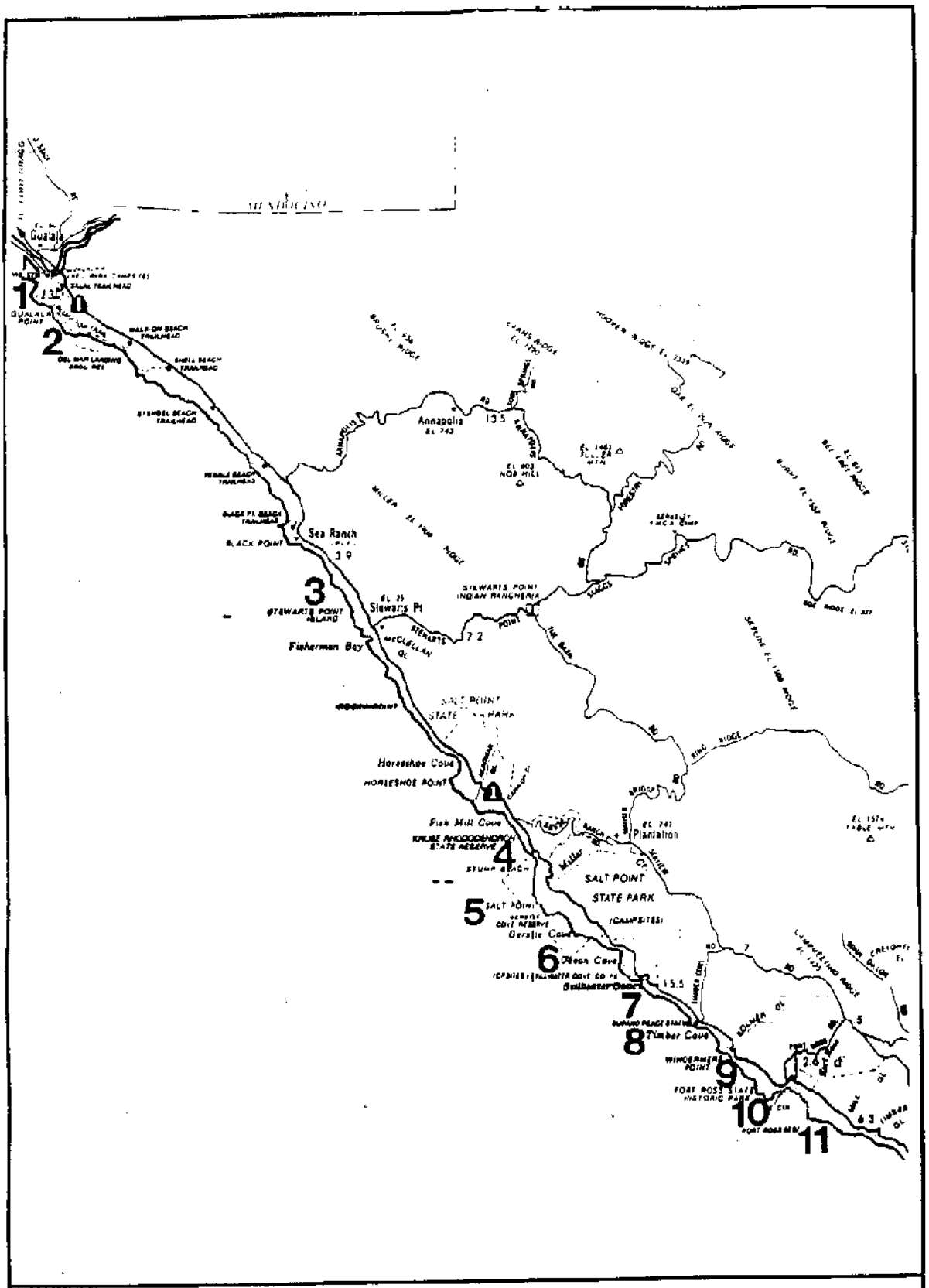

Sonoma County
Economically Significant Sites

Map # 1

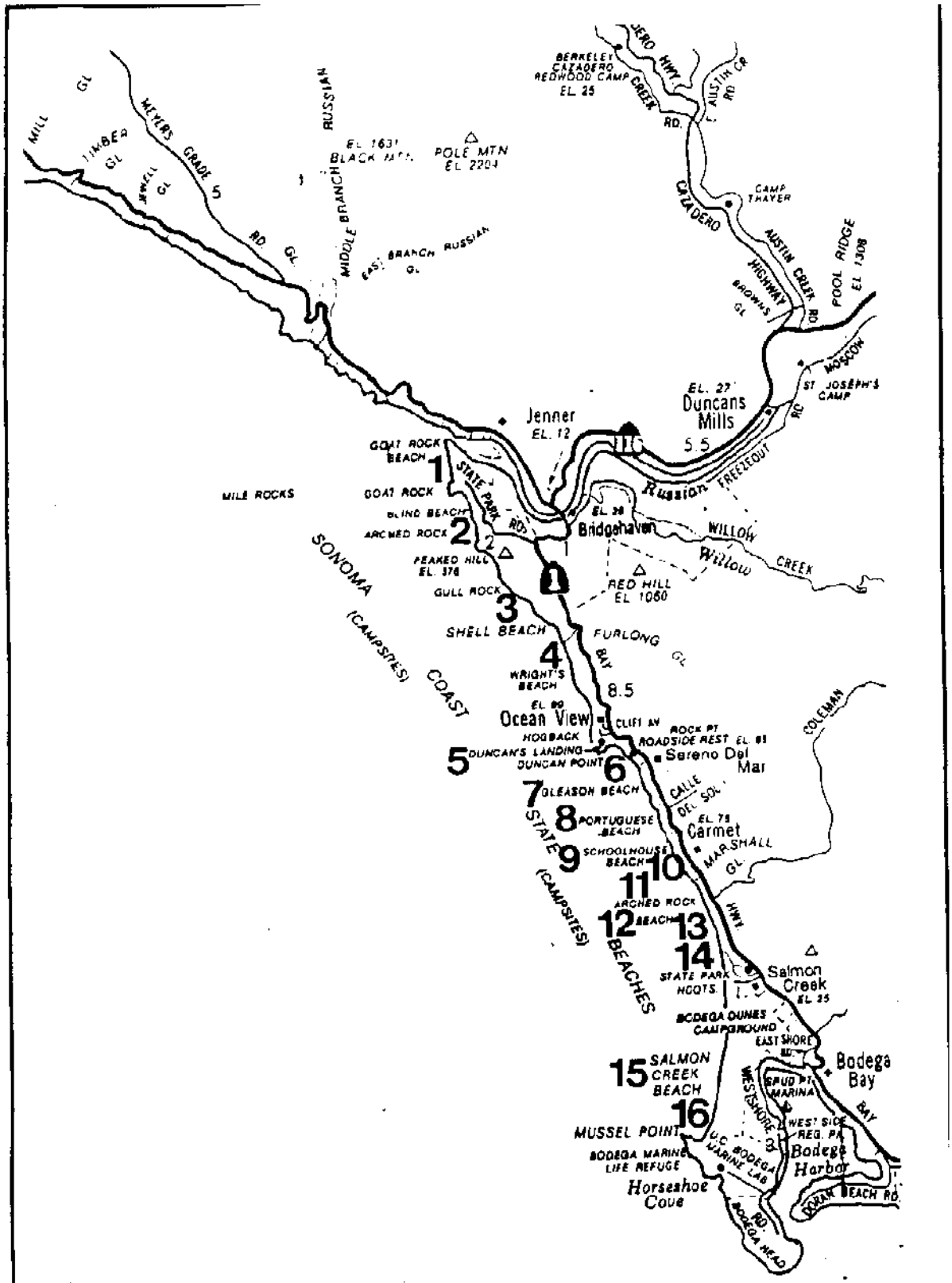

Sonoma County
Economically Significant Sites

Map # 2

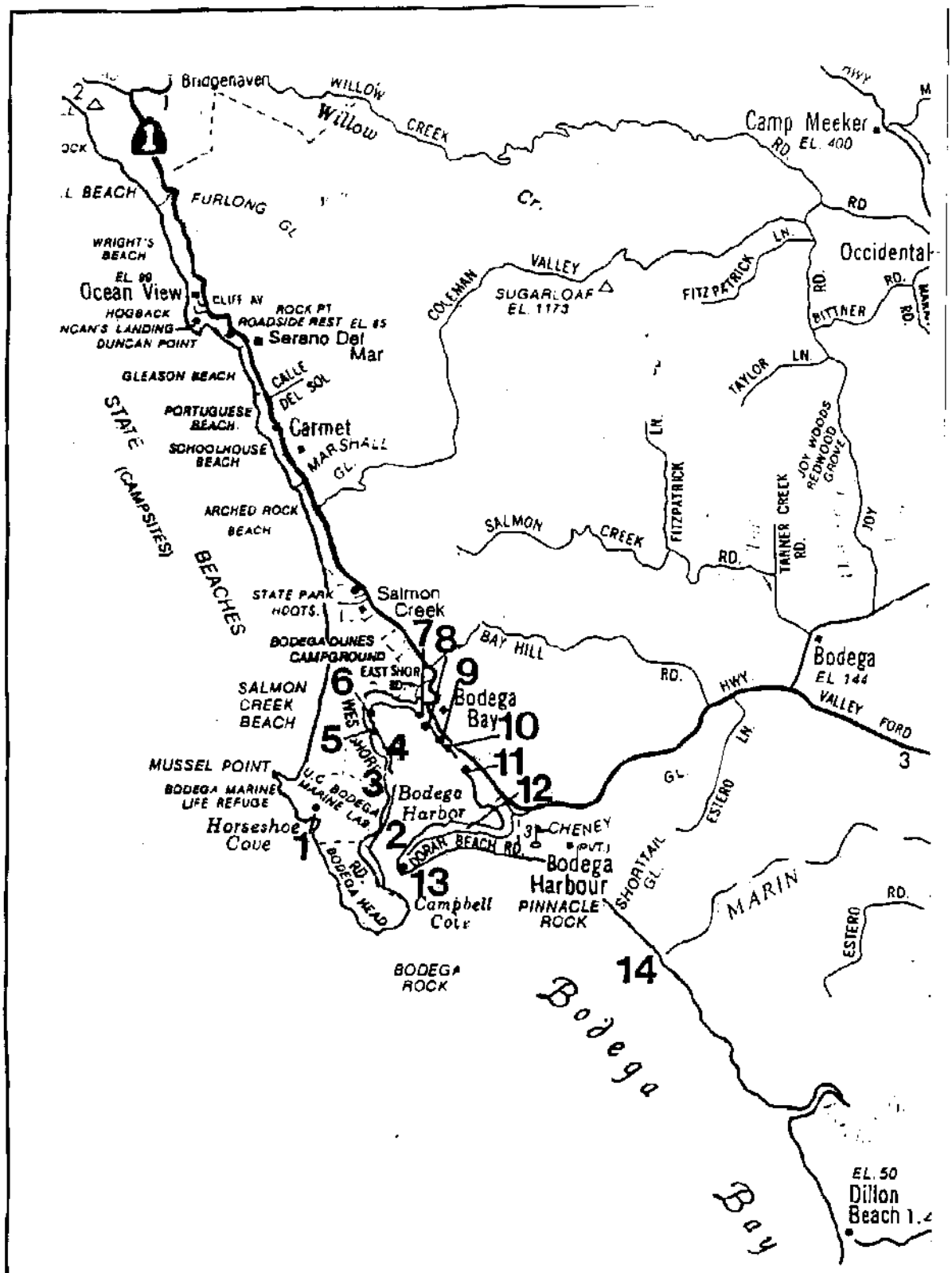

Sonoma County
Economically Significant Sites

Map # 3

ALAMEDA COUNTY: ECONOMICALLY SIGNIFICANT SITES

SITE LAT/LONG	LOCATION	DESCRIPTION OF FACILITY/ USE/IMPORTANCE	CONTACTS	RESP CAT	RESP REF Eq/Info
~~Site 1~~	~~U. S. Naval Air Station~~	~~Naval Aviation Depot Ship Intermed. Maint.~~	~~263-3011~~	~~E~~	
Site 2	U. S. Coast Guard Support Center Alameda	USCG Pacific Area Commander Rescue Coordination Center Marine Safety Office Pacific Logistics HQ Ship Support	437-3700	E	
~~Site 3~~	~~Naval Supply Center~~	~~Logistics Command Supply Support Terminal~~	~~302-5713~~	~~E~~	
~~Site 4~~	~~Oakland Army Base~~	~~Supply Center - Sealift Command Terminal~~	~~466-3131~~	~~E~~	
Site 5	Tidewater Sand & 4501 Tidewater Ave. Oakland	Barge Handling Facility Gravel	261-8532	E	
Site 6	Stone Boat Yard 2517 Blanding Ave. Alameda	Marine Railway/Boatworks	523-3030	E	
Site 7	CONAGRA Flour Milling Co. 2201 E. 7th St. Oakland	Food Processing - Barge Landing Facility	536-9555	E	
Site 8	Sea Power Marine 333 Kennedy St. Oakland	Boatworks, Crane	533-9290	E	
Site 9	DUTRA Construction 2199 Clement Ave.	Marine Construction Alameda	865-3631	E	

ALAMEDA COUNTY: ECONOMICALLY SIGNIFICANT SITES

SITE LAT/LONG	LOCATION	DESCRIPTION OF FACILITY/CONTACTS USE/IMPORTANCE	RESP CAT	RESP REF Eq/Info
Site 10	~~Procedures Seafood Inc.~~	~~Fishing Boat Catch Landing/Processing~~	~~D~~	
Site 11	Crowley Maritime 1995 Embarcadero Oakland	Marine Railway/Boatworks	251-7500	E
Site 12	Metropolitan California Stevedore Co. Encinal Terminals Berth 5 1521 Buena Vista Ave. Alameda	Ship Terminal Containerized Petroleum General Cargo	232-1371	E
Site 13	~~Marine Terminals Corp. Ninth Ave. Terminal Oakland~~	~~Ship Terminal - General Cargo~~		~~E~~
Site 14	Red & White Fleet Broadway & Franklin Sts. Oakland	Crowley Maritime Maintenance Facility	251-7500	E
Site 15	Stevedoring Services of America - Howard Terminal Berths 67-69 1 Market St. Oakland	Ship Terminal - General Cargo	271-1800	E
Site 16	Schnitzer Steel Industries Foot of Adeline St. Oakland	Ship Terminal - General Cargo	444-3919	E
Site 17	Alameda Gateway Inc. 2900 Main St. Alameda	Ship Terminal - General Cargo	522-3531	E
Site 18	Crowley Maritime 2900 Main St. Alameda	Towboat Services	251-7500	E

ALAMEDA COUNTY: ECONOMICALLY SIGNIFICANT SITES

SITE LAT/LONG	LOCATION	DESCRIPTION OF FACILITY/ USE/IMPORTANCE	CONTACTS	RESP CAT	RESP REF Eq/Info
Site 19	American President Lines	Shipping Terminal -	236-5880	E	

	1395 Middle Harbor Rd. Oakland	Containerized Cargo		
Site 20	Oscar Niemeth Towing 4001 Seventh St. Oakland	Towboat Services	893-0231	E
Site 21	~~Seventh Street Marine Container Terminal Berths 37 & 38 Oakland~~	~~Shipping Terminal Containerized Cargo~~		~~E~~
Site 22	Matson Terminals Inc. Berths 32-34 3050 Seventh St. Oakland	Shipping Terminal - Containerized Cargo	271-9754	E
~~**Site** 23~~	~~TransPacific Container Service Corp., Berth 35 5100 Seventh St. Oakland~~	~~Shipping Terminal - Containerized Cargo~~	~~834-0680~~	~~E~~
Site 24	Maersk Line Berth 24, 909 Ferry St. Oakland	Shipping Terminal - Containerized Cargo	835-7500	E
Site 25	Transbay Container Terminal Berths 25 & 26 707 Ferry St. Oakland	Shipping Terminal - Containerized Cargo	839-8228	E
Site 26	Outer Harbor Marine Container Terminal Berth 23 1195 Maritime St. Oakland	Shipping Terminal - Containerized Cargo	271-1800	E

ALAMEDA COUNTY: ECONOMICALLY SIGNIFICANT SITES

SITE LAT/LONG	**LOCATION**	**DESCRIPTION OF FACILITY/ USE/IMPORTANCE**	**CONTACTS**	**RESP CAT**	**RESP REF Eq/Info**
Site 27	Sea-Land Container Terminal Berths 20-22 2277 Seventh St. Oakland	Shipping Terminal - Containerized Cargo	271-1000	E	
Site 28	Bay Bridge Terminal Berths 8-10	Shipping Terminal - Containerized Cargo	272-1462	E	

	1625 Maritime St. Oakland				
Site 29	Club Nautique 1150 Ballena Blvd. Alameda	Sailing School/Charter	865-4700	E	
Site 30	~~Hornblower Dining Yachts 200 Marina Blvd. Berkeley~~	~~Charter Party Cruising~~	~~E~~	~~A-2-233~~	
Site 31	Mariner Yacht Charters Jack London Square Oakland	Charter Party Cruising `	834-3052	E	
Site 32	Olympic Circle Sailing 1 Spinnaker Way Berkeley	Sailing School/Charter	843-4200	E	A-2-233
Site 33	Cal Sailing Club 225 University Blvd. Berkeley	Sailing School/Charter	527-7245	E	A-2-233
~~**Site** 34~~	~~Horizons Charger & Yachting 1030 Marina Village Parkwy Alameda~~	~~Charter~~	~~521-5370~~	~~E~~	
~~**Site** 35~~	~~Berkeley Marina Sport Cntr 225 University Ave. Berkeley~~	~~Charter Fishing~~	~~757-4809~~	~~E~~	~~A-2-233~~

ALAMEDA COUNTY: ECONOMICALLY SIGNIFICANT SITES

SITE LAT/LONG	**LOCATION**	**DESCRIPTION OF FACILITY/ USE/IMPORTANCE**	**CONTACTS CAT**	**RESP Eq/Info**	**RESP REF**
Site 36	Emeryville Sport Fishing 3310 Powell Dr. Emeryville	Charter Fishing	654-6040	E	A-2-232
~~**Site** 37~~	~~Blue Dolphin 30 San Leandro Marina Dr. San Leandro~~	~~Restaurant~~	~~483-5900~~	~~F~~	~~A-2-235~~
~~**Site** 38~~	~~Sunset Bar & Grill 2337 Blanding Ave. Alameda~~	~~Restaurant~~	~~865-5257~~	~~F~~	

Site 39	Quinn's Lighthouse 51 Embarcadero Dr. Oakland	Restaurant	536-2050	F	
Site 40	Seabreeze Cafe 280 6th St. Oakland	Restaurant	832-4579	F	
Site 41	The Reef 1000 Embarcadero Oakland	Restaurant	836-2519	F	
~~**Site** 42~~	~~Waterfront Cafe~~ ~~2402 Mariner Square Dr.~~ ~~Alameda~~	~~Restaurant~~	~~769-9877~~	~~F~~	
~~**Site** 43~~	~~Rusty Pelican~~ ~~2455 Mariner Square Dr.~~ ~~Alameda~~	~~Restaurant~~	~~865-2166~~	~~F~~	
Site 44	Pier 29 300 29th Ave. Oakland	Restaurant	261-1621	F	
Site 45	Shenanigans 30 Jack London Square Oakland	Restaurant	839-8333	F	

ALAMEDA COUNTY: ECONOMICALLY SIGNIFICANT SITES

SITE LAT/LONG	**LOCATION**	**DESCRIPTION OF FACILITY/ USE/IMPORTANCE**	**CONTACTS CAT**	**RESP Eq/Info**	**RESP REF**
Site 46	Jack's Waterfront 1 Broadway Oakland	Restaurant	444-7171	F	
Site 47	The Whales Tale 1144 Ballena Blvd. Alameda	Restaurant	522-6200	F	
Site 48	Hong Kong East Ocean 3199 Powell St. Emeryville	Restaurant	655-3388	F	
Site 49	Trader Vic's 9 Anchor Drive Emeryville	Restaurant	653-3400	F	A-2-232

Site 50	Charlie Brown's 1890 Powell St. Emeryville	Restaurant	658-6580	F	
Site 51	His Lordship's 199 Seawall Dr. Berkeley	Restaurant	843-2733	F	A-2-233
Site 52	Skate's on the Bay 100 Seawall Dr. Berkeley	Restaurant	549-1900	F	A-2-233
Site 53	San Francisco Bay National Wildlife Refuge P. O. Box 524 Newark	Fremont Unit Mowry Unit Alviso Unit Park/Preserve Areas	792-0222	D	A-2-237
Site 54	Coyote Hills Regional Park C/O East Bay Regional Park District 2950 Peralta Oaks Ct. Oakland	Park/Recreation	635-0135	D	

ALAMEDA COUNTY: ECONOMICALLY SIGNIFICANT SITES

SITE LAT/LONG	**LOCATION**	**DESCRIPTION OF FACILITY/ USE/IMPORTANCE**	**CONTACTS**	**RESP CAT**	**RESP REF Eq/Info**
Site 55	Hayward Regional Shoreline C/O East Bay Regional Park District 2950 Peralta Oaks Ct. Oakland	Park/Recreation	635-0135	D	
Site 56	San Leandro Bay Regional Shoreline C/O East Bay Regional Park District 2950 Peralta Oaks Ct. Oakland	Park/Recreation	635-0135	D	
Site 57	R.W. Crown Memorial Beach C/O East Bay Regional Park District 2950 Peralta Oaks Ct. Oakland	Park/Recreation	635-0135	D	

SANTA CLARA COUNTY: ECONOMICALLY SIGNIFICANT SITES

SITE LAT/LONG	LOCATION	DESCRIPTION OF FACILITY/ USE/IMPORTANCE	CONTACTS	RESP CAT	RESP REF Eq/Info
Site 1	~~U. S. Naval Air Station Moffett Field~~	~~Aircraft Terminal Maintenance Depot Airborne ASW Squadron~~	~~(408)404-5837~~	~~E~~	
Site 2	~~Palo Alto Boat Works 2100 Bay Rd. E. Palo Alto~~	~~Small Craft Repair (waterfront business only no docks)~~	~~(415)325-4535~~	~~F~~	
Site 3	Palo Alto Airport 1925 Embarcadero Rd. Palo Alto	Regional Airport	(650)856-7640	E	
Site 4	San Francisco Bay National Wildlife Refuge P. O. Box 524 Newark	Alviso Unit Park/Preserve Area	(510)792-0222	D	A-2-237
Site 5	Alviso Marina Park c/o City of San Jose Recreation, Parks and Community Services Dept. N. First St. Alviso	Park/Recreational Area	(408)277-4771	D	A-2-240
Site 6	Sunnyvale Baylands Co. Park c/o City of Sunnyvale Parks & Recreation Dept. P. O. Box 3707 N. First St. Alviso	Park/Recreational Area	(408)730-7515	D	A-2-240
Site 7	Shoreline Park c/o City of Mountain View 3070 N. Shoreline Blvd. Mountain View	Park/Recreational Area	(650)903-6392	D	
Site 8	Byxbee Park Baylands Nature Preserve c/o City of Palo Alto Open Spaces & Sciences Div 3201 E. Bayshore Rd. Palo Alto	Park/Recreational Area	(650)329-2590	D	

SAN MATEO COUNTY: ECONOMICALLY SIGNIFICANT SITES: MAP #1

SITE LAT/LONG	LOCATION	DESCRIPTION OF FACILITY/ USE/IMPORTANCE	CONTACTS	RESP CAT	RESP REF Eq/Info

Site 1	~~Thornton State Beach Thornton Beach Road West From Skyline~~	~~Publicly Managed Recreation Area~~	~~State Parks (415)726-6203~~	~~E~~	~~A-1-2-054~~
Site 2	Pacifica Beaches	Publicly Managed Recreation Area	City of Pacifica (650)738-7380 Parks & Rec (650)355-4151	E	A-2-055 A-2-056
Site 3	Pacifica Pier	Public Fishing Pier No Logistical Support Equipment. Often Closed for Public Safety	Cty of Pacifica (650)738-7380 Parks & Rec (650)355-4151	F	
Site 4	Gray Whale Cove Beach South End of Devils Slide	State Owned Property But Privately Managed Recreational Beach	Private Manager (650)728-5366	E	
Site 5	~~Montara State Beach Recreation Area~~	~~Publicly Managed~~	~~State Parks (650)726-6203 Private Restaurant~~	~~E~~	
Site 6	Montara Point Lighthouse	AYH Youth Hostel	AYH (415)728-7177	E	A-2-057
Site 7	Fitzgerald Marine Reserve(Moss Beach to Piller Pt. Including San Vicente Creek)	Publicly Managed Marine Reserve,Private Restaurant & Residences on Bluffs	County Parks, Recreation (415)363-4021	D,E	A-2-058 A-2-059

SAN MATEO COUNTY: ECONOMICALLY SIGNIFICANT SITES: MAP #2

SITE LAT/LONG	**LOCATION**	**DESCRIPTION OF FACILITY/ USE/IMPORTANCE**	**CONTACTS**	**RESP CAT**	**RESP REF Eq/Info**
Site 8	Piller Point Harbor Located Off Hwy 1, No of Half Moon Bay	Commercial, Sport And Recreational Fishing/ Pleasure Crafts. Commercial Fish Processors/Restaurants Logist Support Equip Avail.	Harbor Master (650)726-4723 HMB Yacht Club ~~(650)728-9921~~	E	A-2-060 A-2-061
Site 9	~~Piller Point to So~~	~~Publicly Managed Recreation~~	~~State Parks~~	~~F~~	~~A-2-062~~

	~~Border of Half Moon Bay: Naples, Dunes ,Venice, Elmar, & Francis State Bches~~	~~Areas/Private Residences, Restaurants~~	~~(650)726-6203 HMB Fire Dept (650)726-2211~~		
Site 10	Half Moon Bay to Santa Cruz Border: Martin's, Tunitas Creek Beaches, San Gregorio, Pomponio, & Pescadero, Bean Hollow State Bches, Pescadero Marsh, Pigeon Point, Gazo Creek, Whitehouse Creek, Ano Nuevo State Reserve	Private Agriculture Comm, Operations, Publicly Managed Recreation Areas (Marine Sanctuary, State & County Beaches) Private Managed Recreational Area AYH Youth Hostel - Pigeon Point	County AG (650)363-4700 Marine San Mgr (408)647-4201 State Parks (650)726-6203 Co Parks & Rec (650)363-4021 Martin's Beach (650)712-8020 AYH (650)879-0633	E	A-2-063 A-2-076

SAN MATEO COUNTY: ECONOMICALLY SIGNIFICANT SITES: MAP #2

SITE LAT/LONG	LOCATION	DESCRIPTION OF FACILITY/ USE/IMPORTANCE	CONTACTS	RESP CAT	RESP REF Eq/Info
Site 1	Brisbane Shoreline And Lagoon Sierra Point Pkwy East of Hwy 101	Public Managed Fishing & Recreation Area Guadalupe Canal Has Free Flow to Brisbane Lagoon	Cty of Brisbane (415)508-2100 (415)467-1212	E	
Site 2	Brisbane Marina 400 Marina Blvd	Recreational Berths	Harbormaster (650)583-6975	E	
Site 3	Oyster Cove Marina 385 Oyster Cove South San Francisco	Recreational Berths	Harbormaster (650)952-5540 (650)323-6334	E	
Site 4	Oyster Point Marina 95 Harbor Master Bl South San Francisco	Recreational Berths/Launch Ramp/Fuel/Hoist	Harbormaster (650)952-0808 (650)871-7344	E	
Site 5	South San Francisco Shoreline	Non-Coastal Dependent Industry	Cty So SF Disp. (650)873-3333	F	
Site 6	San Bruno Canal	Non-Coastal Dependent Industry	Cty So SF Disp. (650)873-3333	F	
Site 7	San Francisco Airport	International Commercial Airport	Airport Admin (415)861-2131	D	A-2-253
Site 8	Millbrae/ Burlingame Shoreline	Hike/Bike Trail/Burlingame Wildlife Sanctuary Burlingame Recreational Slough/Private Hotels Restaurants and Businesses	Cty of Millbrae (650)697-1212 Cty of Burling. (650)696-7230	E	
~~**Site** 9~~	~~Coyote Point Park~~	~~Publicly Managed Recreational Area~~	~~County Parks (650)363-4200~~	~~E~~	
Site 10	Coyote Point Marina	Recreational Berths/Ramp And Fuel	Harbormaster (650)573-2594 (650)573-2869	E	

SAN MATEO COUNTY: ECONOMICALLY SIGNIFICANT SITES: MAP #2

SITE LAT/LONG	LOCATION	DESCRIPTION OF FACILITY/ USE/IMPORTANCE	CONTACTS	RESP CAT	RESP REF Eq/Info
Site 11	San Mateo	Hike/Bike Trail, Marina	Cty of San Mat.	E	

		Lagoon - Tide Gates and	(650)522-7900 Pumps		
Site 12	Foster City Shoreline	Hike/Bike Trail, Residential Just So of San Mateo Bridge, Water Intakes For Lagoons	Cty of Foster City Dispatch (650)547-5555	E	
Site 13	Redwood Shores Belmont Slough Wildlife Refuge	Private Residences Publicly Cty Redwood Cty Managed	(650)369-3331 Wildlife Refuge (650)792-0222	E	A-2-251 A-2-252

SAN MATEO COUNTY: ECONOMICALLY SIGNIFICANT SITES
MAP #3

SITE LAT/LONG	LOCATION	DESCRIPTION OF FACILITY/ USE/IMPORTANCE	CONTACTS	RESP CAT	RESP REF Eq/Info
Site 15	Redwood City, Bair Island, Grecco Island, Corkscrew Slough, Steinberger Slough, Redwood Creek, City Shoreline, Salt Pnd	Publicly Managed Wildlife Refuge	SF Bay Nat. Wildlife Refuge (510)792-0222 Cty Redwood Cty (650)369-3331 Cargill Salt (510)790-8154	E	A-2-248 A-2-249
Site 16	Port of Redwood City 675 Seaport Blvd, Redwood Creek	Commercial Deepwater Port Can Provide Support Facilities	Harbormaster (650)306-4150	E	A-2-248 A-2-249
Site 17	Port of Redwood City Yacht Harbor 451 Seaport Court Redwood Creek	Recreational Berths Launch Ramp	Harbormaster (650)306-4150	E	
Site 18	~~Peninsula Marina 650 Bair Island Rd, Redwood Creek~~	~~Recreational Berths Hoist~~	~~Harbormaster (650)369-0869~~	~~E~~	
Site 19	Pete's Harbor 1 Uccelli Blvd, RWC	Recreational Berths Restaurants	Harbormaster (650)306-4150	E	
Site 20	Docktown Marina 1548 Maple Street Redwood Creek	Recreational Berths, Ramp, Hoists, Retail Supplies	Launch Harbormaster (650)365-3258 (650)368-0742	E	
Site 21	Menlo Park Shorline Ravenswood Slough Cooley Landing Marsh	Publicly Managed Wildlife Refuge/Salt Ponds	Nat Wildlf Rfg. (510)792-0222 Cty Menlo Park ~~(650)325-4454~~ Cargill Salt (510)790-8154	D	A-2-246 A-2-247
Site 22	~~East Palo Alto Shoreline, San Francisquito Creek~~	~~Open Space~~	~~Cty E Palo Alto (650)323-3204~~	~~E~~	

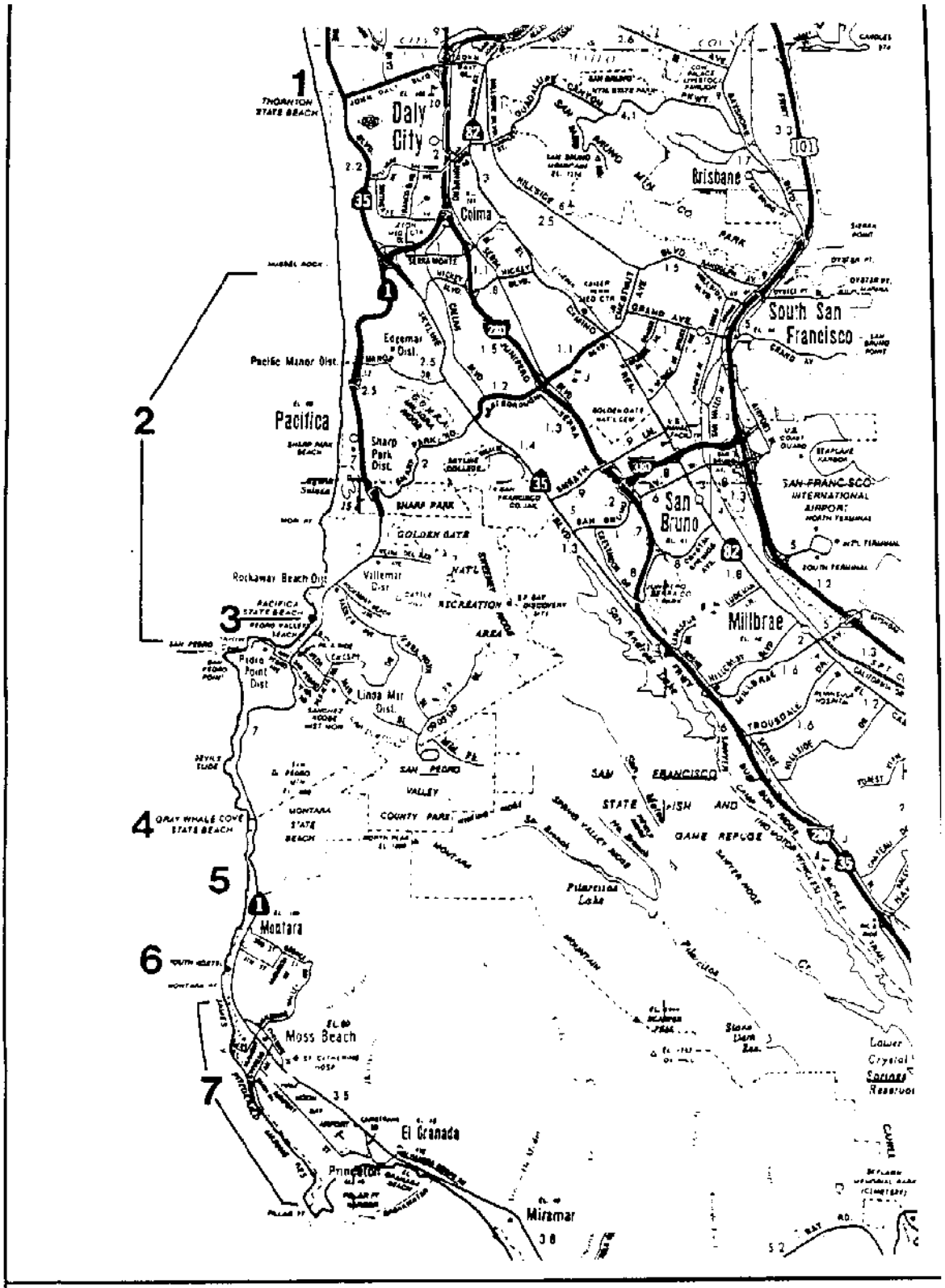

San Mateo County
Economically Significant Sites

Map # 1

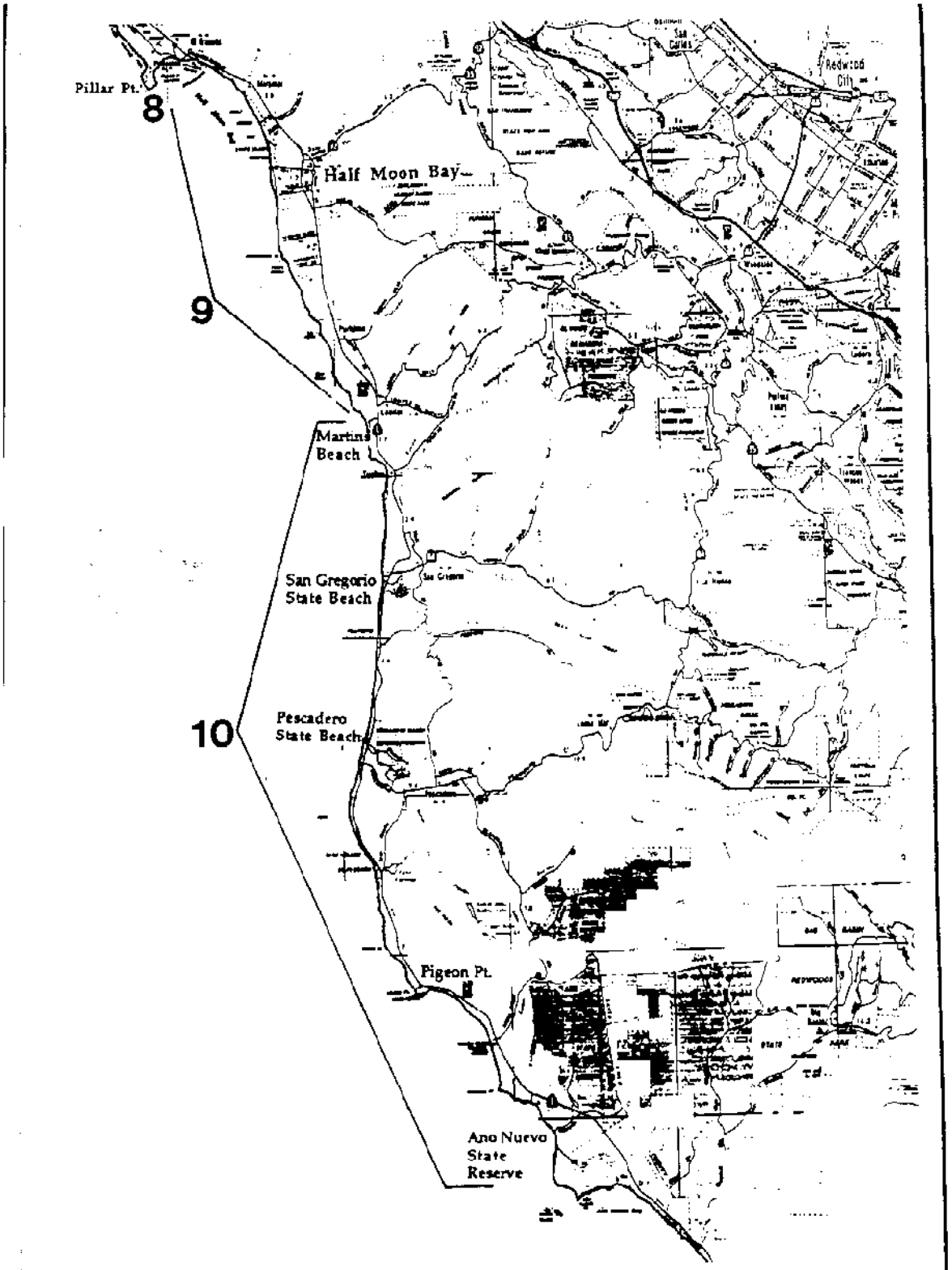

San Mateo County
Economically Significant Sites

Map # 2

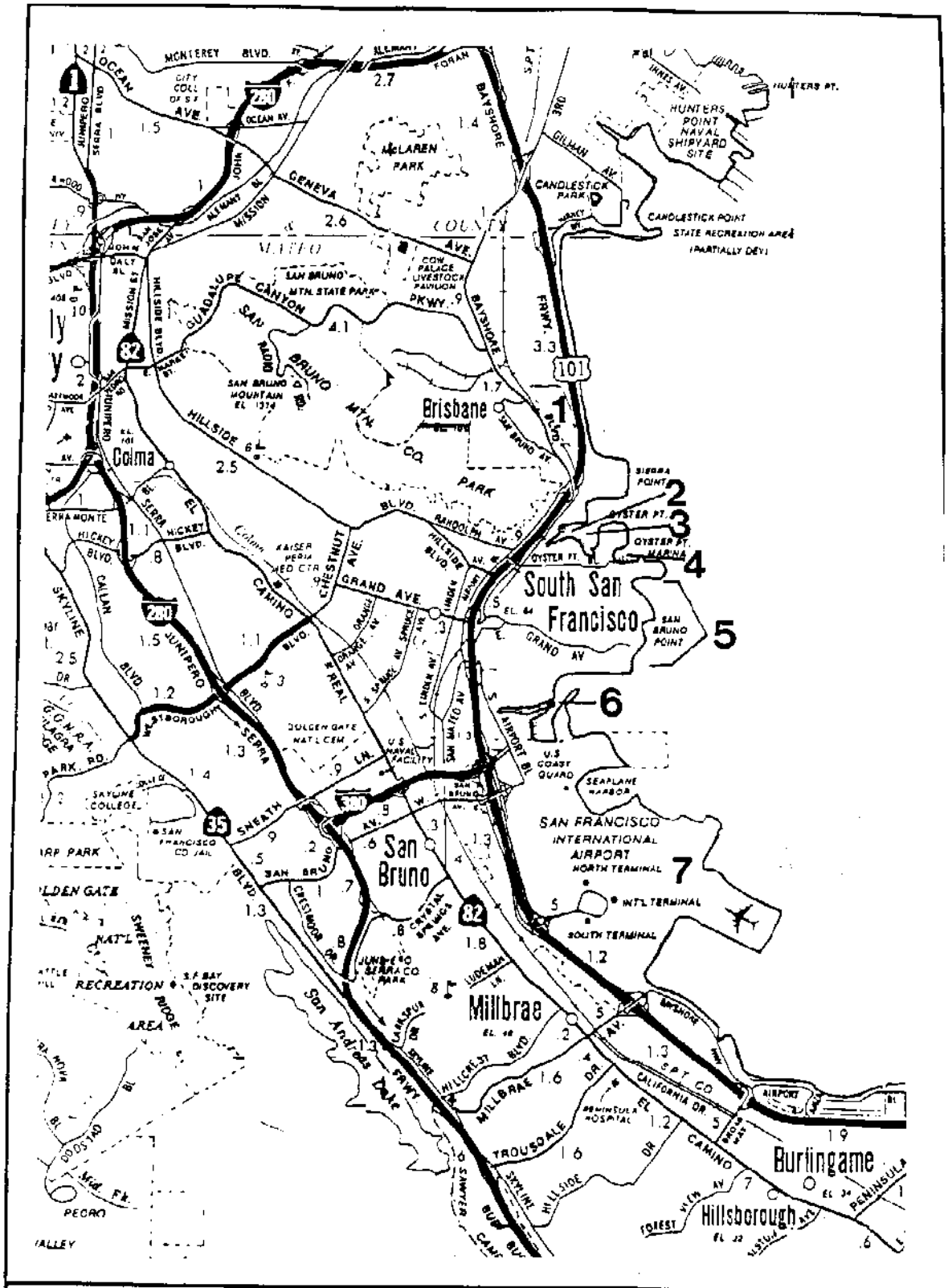

San Mateo County
Economically Significant Sites

Map # 3

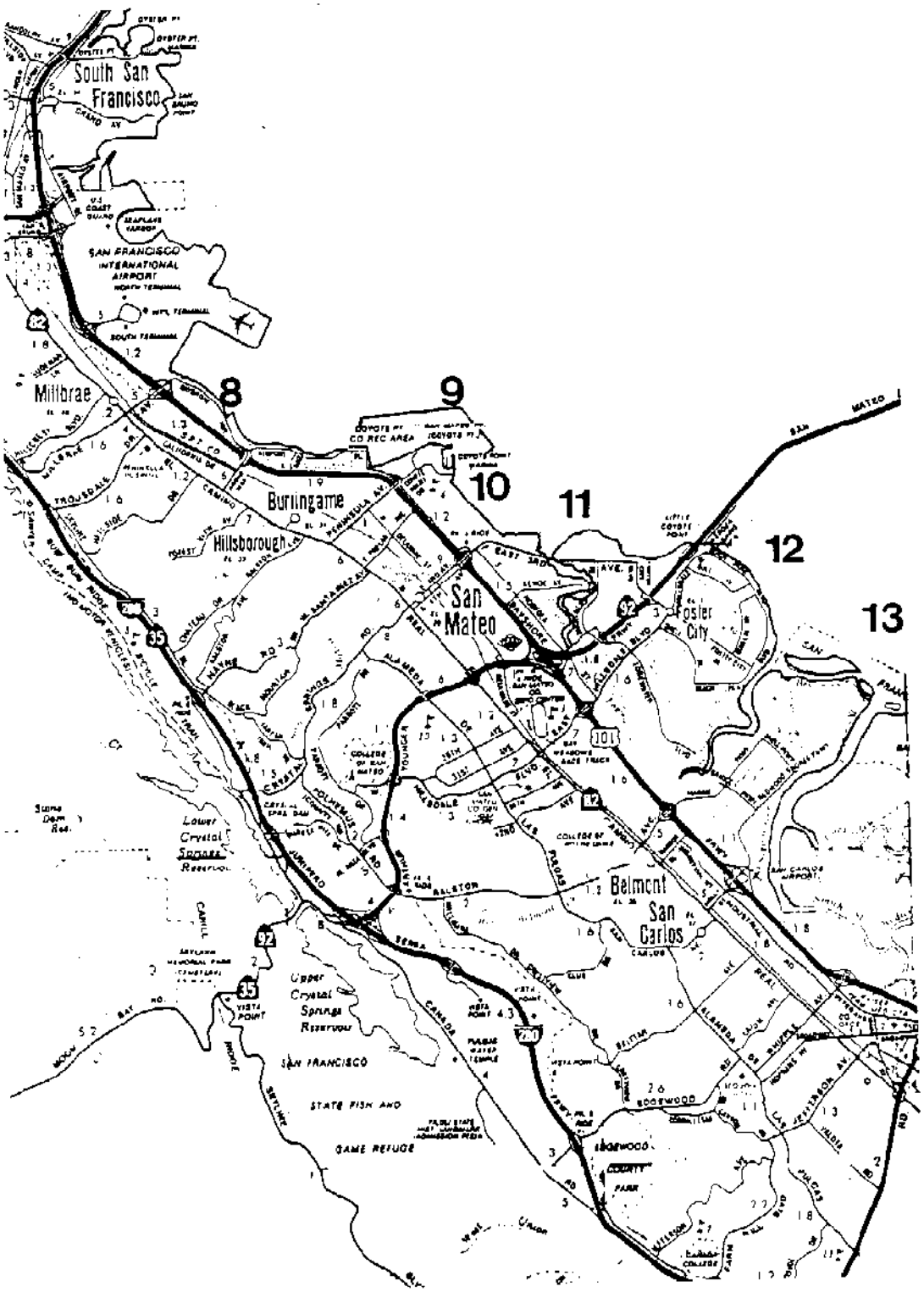

San Mateo County
Economically Significant Sites

Map # 4

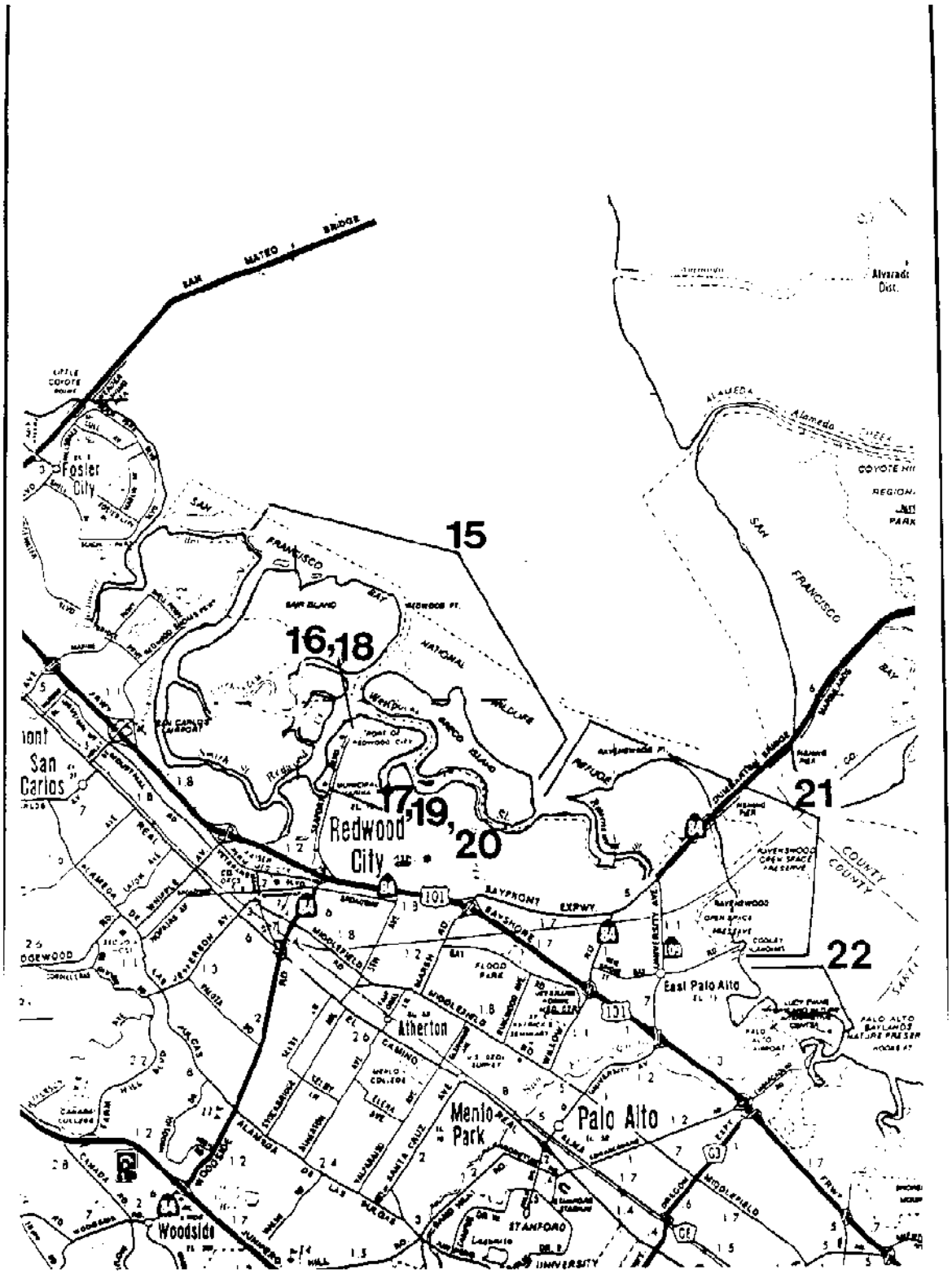

San Mateo County
Economically Significant Sites

Map # 5

SAN FRANCISCO COUNTY: ECONOMICALLY SIGNIFICANT SITES

SITE LAT/LONG	LOCATION	DESCRIPTION OF FACILITY/ USE/IMPORTANCE	CONTACTS	RESP CAT	RESP REF Eq/Info
Site 1	Fort Funston Beach	Recreation/Surfing, Fishing,Swimming, Hang Gliding	Park Response (415)561-5505	F	Yes A-2-053
Site 2	Ocean Beach	Recreation,Surfing, Swimming Fishing	Park Response (415)561-5505	F	Yes A-2-053
Site 3	Cliff House Restaurant	Restaurant/Tourist Shops,Tour Buses, VisitorCenter	Cliff House (415)386-3330	F	No A-2-052
Site 4	Louis Restaurant	Restaurant	Louis Rest. (415)386-3330	F	No A-2-052
Site 5	Mile Rock Beach Yes	Recreation/Scenic Fishing	Park Response (415)561-5505	F	A-2-051
Site 6	China Beach	Recreation/Swimming, Fishing Scenic	Park Response (415)561-5505	E	Yes
Site 7	Bakers Beach	Recreation/Scenic Fishing	Park Response (415)561-5505	E	Yes
Site 8	Fort Point NHS	Recreation/History	Park Response (415)561-5505	F	Yes
Site 9	Fort Point Fishing Pier	Fishing/Crabbing	Park Response (415)561-5505	E	Yes
Site 10	Crissy Field Beach	Recreation/Scenic	Park Response (415)561-5505	E	Yes
Site 11	Marina Yacht Harbor	Berths For 691 Boats/ Restaurants	Harbormaster (415)292-2013	D	Yes
Site 12	Lower Fort Mason	Business/Arts and Special Events	Fort Mason Fdn (415)441-5706	F	No

SAN FRANCISCO COUNTY: ECONOMICALLY SIGNIFICANT SITES

SITE	DESCRIPTION OF FACILITY/	CONTACTS	RESP	RESP REF

LAT/LONG	LOCATION	USE/IMPORTANCE		CAT	Eq/Info
Site 13	Greens Restaurant	Restaurant/Scenic	Greens Rest (415)771-6222	F	No
Site 14	Pier One	National Park Service Maintenance Facility	Chief Maint. (415)556-3004	F	Yes
Site 15	Municipal Pier Aquatic Park Hyde St. Pier	Fishing/Boating/Swimming Historic Ships	Supt Wm Thomas (415)556-1659	F	No
Site 16	Dolphin Club	Swimming Club/Gymn	Dolphins Club 415)441-9329	E	No
Site 17	South End Rowing Club	Swimming/Rowing/Gymn	Southend Rowing (415)441-9523	E	No
Site 18	Sea Scouts	Boating Swimming	Sea Scouts (415)441-9252	E	No
Site 19	Pier 45/Fisherman's Wharf	Fishing Boats, Docks, Fuel	Port of SanFran (415)274-0400	E	No
Site 20	Pier 43	Red & White Ferry Public Pier Restaurants	Port of SanFran (415)274-0400	E/F	No
Site 21	Pier 39 Marina	Moderate(350+ Slips)size Marina, Docks, And Sea Lions on Docks	Sheila Best (415)705-5556 Marina Security (415)705-5544	E/F	Sm.Booms B-2-256
Site 22	Ferry Building	Ferry Terminal, Public Pier Restaurants	Dorothy Schimke (415)274-0400	E/F	No B-2-256
Site 23	South Beach Harbor	Large(700 Slip)Marina	Carter Strauch (415)495-4911 (510)237-5021	E	Entrance
Site 24	China Basin	Boat Launches, Dry Dock, Restaurant, Entrance to Mission Creek, Houseboats	Chuck Mitchell Nick Larocco (415)274-0400	E/F	San Fran. Drydock Booms For Drydock

SAN FRANCISCO COUNTY: ECONOMICALLY SIGNIFICANT SITES

SITE LAT/LONG	LOCATION	DESCRIPTION OF FACILITY/ USE/IMPORTANCE	CONTACTS	RESP CAT	RESP REF Eq/Info
Site 25	Pier 80 North Container Terminal	Cargo And Shipping	Chuck Mitchell Nick Larocco	E	Unknown

			(415)274-0400		
Site 26	Pier 96 South Container Terminal	Cargo And Shipping	Metro Cal Stevedore Norm Hauser (415)695-7555	E	Unknown A-2-254
Site 27	Pier 98 Landfill	Wetlands, Public Park	Chuck Mitchell Nick Larocco (415)274-0400	E	No A-2-254

SAN FRANCISCO SITES OF SIGNIFICANCE
NORTHWEST SAN FRANCISCO
(GOLDEN GATE NATIONAL RECREATIONAL AREA)

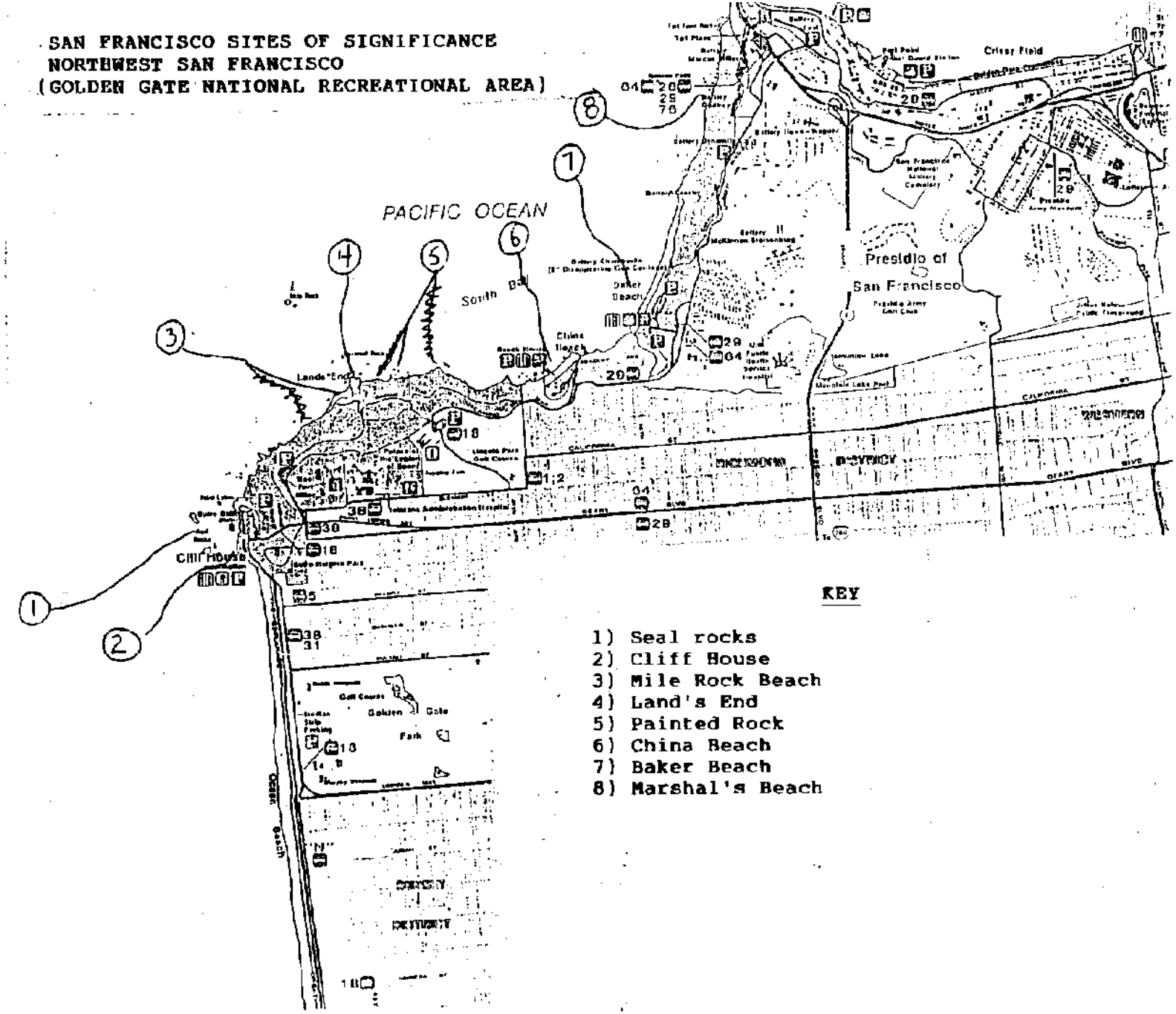

SIGNIFICANT PORT OF SAN FRANCISCO FACILITIES
OIL SPILL CONTINGENCY PLAN

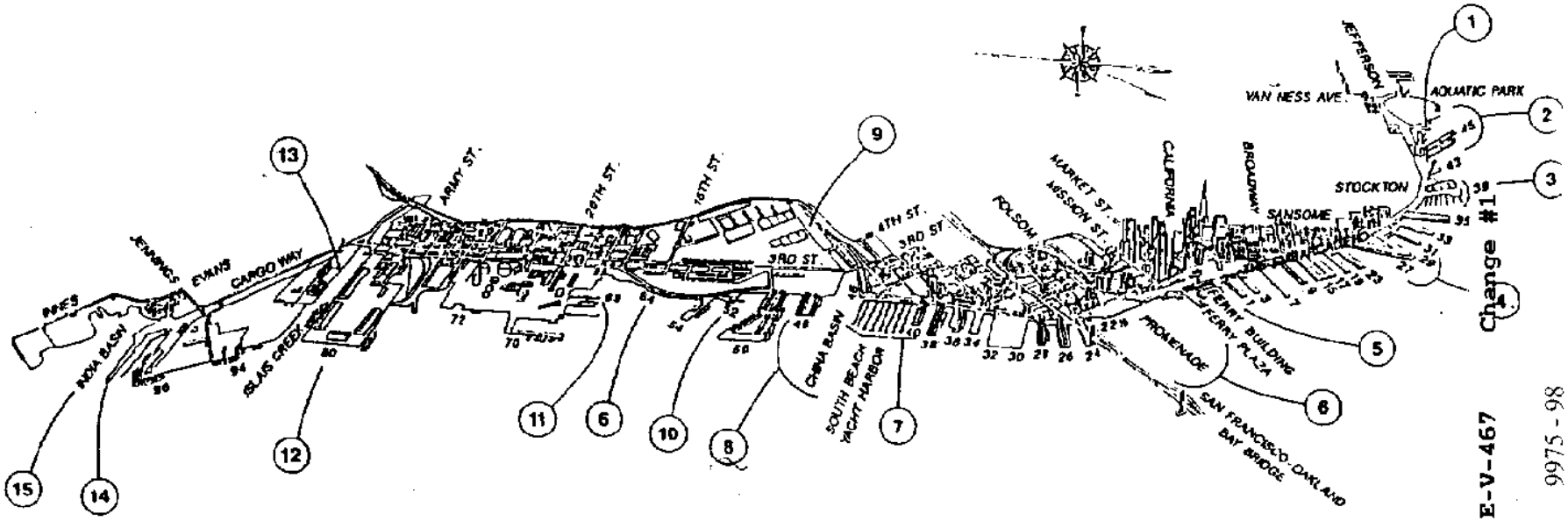

S A N F R A N C I S C O B A Y

K E Y

(1) FUEL DOCK

(2) FISHERMAN'S WHARF/PIER 45

(3) PIER 39

(4) PIER 27/29 (PAPER TERMINAL)

(5) FERRY BUILDING-FERRY DOCKS

(6) SUBMERGED HAZARDS (PILINGS) ALL AROUND WATERFRONT -- ALONG PROMENADE BETWEEN AGRICULTURE BUILDING AND PIER 23 1/2; PIER 64.

(7) PIER 40/SOUTH BEACH YACHT HARBOR

(8) PIER 48/CHINA BASIN

(9) MISSION CREEK (HOUSEBOATS)

(10) PIER 52 - MUNI BOAT LAUNCH RAMP

(11) SAN FRANCISCO DRYDOCK - (MARINE RAILWAY) BOAT RAMP

(12) PIER 80 - CONTAINER TERMINALS

(13) PIER 90/92 - GRAIN TERMINAL

(14) PIER 98 - WETLANDS

(15) INDIA BASIN

Change #1

E-V-467

9975 - 98
9975 - 107

ENGINEERING - Graphics & Drafting Sect.

9975.22 Historical and Culturally Sensitive Areas

Introduction

The primary purpose of Tabs A through C of this section is to identify and incorporate into emergency response planning, the specific resources subject to injury or damages from an oil spill event. An important and immediate consideration at the occurrence of an oil spill in California marine waters is whether areas that are culturally sensitive or contain historical or archaeological resources may be impacted by the spill. The affects of oil upon these resources can be extremely damaging. Often of greatest concern to the safety of cultural and historical resources is the response actions such as establishment of equipment staging areas. Culturally sensitive areas are often difficult to identify visually and therefore pre-sill planning becomes essential to avoid damaging these resources.

Historical resources are defined under the California Environmental Quality Act (CEQA) to include, but no limited to: "any object, building, structure, site, area, place, record, or manuscript which is historically or archaeologically significant, or is significant in the architectural, engineering, scientific, economic, agricultural, educational, social, political, military, or cultural annals of California." These sites or areas would either be on or eligible to be placed on the California Register of Historical Resources or the National Register of Historical Places.

The CEQA defines an important archaeological resource as one that: A) is associated with an event or person of; 1) recognized significance in California or American history, or 2) recognized scientific important in prehistory; B) can provide information which is both demonstrable public interest and useful in addressing scientifically consequential and reasonable archaeological research questions; C) has a special or particular quality such as oldest, best example, largest, or last surviving example of its kind; D) is at least 100 years old and possesses substantial stratigraphic integrity; E) involves important research questions that historical research has shown can be answered only with archaeological methods."

Culturally Sensitive Areas

This Area Contingency Plan does not attempt to identify the location of sites or areas of importance to Native Americans. Many of the coastal areas of significance to Native Americans are known or have been identified, but are often confidential information. This planning document provides, as available, the contact names, locations and phone numbers of knowledgeable sources for information on areas of cultural or economic significance to Native Americans within California.

The coastline of California contains many sites with culturally sensitive resources. The locations of some sites are available to the general public but many other locations are held as confidential information at Regional Information Centers throughout the State and by local Indian organizations. Culturally sensitive areas exist on both public and private lands and therefore the following public agencies and individuals listed below should be contacted during a significant oil spill incident:

Native American Heritage Commission
915 Capitol Mall, Room 364
Sacramento, CA 95814

P.O.C.: Larry Myers or Gayle McNulty
Phone: (916) 653-4082

FAX: (916) 657-5390

Office of Historic Preservation
Department of Parks and Recreation
P.O. Box 94296
Sacramento, CA 94296-000

CEQA Information: Carol Roland
Phone: (916) 653-6624
FAX: (916) 653-9824

Resource Protection Division
Department of Parks and Recreation
Sacramento, CA 94296-0001

Senior State Archaeologist: John W. Foster
Phone: (916) 653-4529

Local Native American Representatives

A geographic distribution of Native American tribes in California is shown following the list of regional information centers for historically sensitive resources. All coastal areas for each tribe are considered economically significant, because fishing and other traditional uses span the length of coast line for each group.

Historical and Archaeological Sites

California has many identified historical or archaeological sites of significance near marine waters of the State. The Office of Historic Preservation within the Department of Parks and Recreation, maintains the California Register of Historical Resources. The California State Lands Commission maintains a database of known shipwrecks and other underwater marine archaeologically significant resources in state waters. Provided below is a list of references for information about historical and archaeological sites at risk from marine oil spills.

Office of Historic Preservation
Department of Parks and Recreation
P.O. Box 942896
Sacramento, CA 94296-001
Fax: (916) 653-9824

Information Centers Coordinator: William Seidel
Phone: (916) 653-9125

State Inventory (structures): Jan Wooley
Phone: (916) 653-9019

Resources Protection Division
Department of Parks and Recreation
Sacramento, CA 94296-0001
~~Fax: (916) 653-4458~~

Senior State Archaeologist: John W. Foster
Phone: (916) 653-4529

California State Lands Commission
1807 Thirtheenth Street
Sacramento, CA 95814
Fax: (916) 327-6674

Environmental Specialist: Kirk Walker
~~Phone: (916) 322-0530~~

<u>Native American Contacts</u>

California Archaelolgical Inventory Information Center
Sonoma State University
(707)) 664-2494 (9 a.m. - 4 p. m. , M-F)
(707)) 664-2381
(707)) 664-0780 (EMERGENCY: Leigh Jordan)

Ohlone/Costanoan:

Amah Tribal Band - Chairperson
Irene Zwierlein
789 Canada Road
Woodside, Ca. 94062
(650) 851-7747

Jakki Kehl - Ohlone/Costanoan
1675 North Corral Hollow Road
Tracy, Ca. 95376
(209) 832-7403

Pajaro Valley Ohlone Council
Patrick Orozco
(831) 728-2281, ext. 247 -work
(831) 728-8471 -home

Patrick Orozco
110 Dick Phelps Road
Watsonville, Ca. 95076
(831) 728-8471

Indian Canyon Mutson Band of Costonoan People - Chairperson
Ann Marie Sayers
P. O. Box 28
Hollister, Ca. 95024-0028
(831) 637-4238

Muwekma Indian Tribe - Chairperson
Rosemary Cambra
1845 The Almeda
San Jose, Ca. 95126
~~(408) 293-9956~~

Andrew Galvan
P. O. Box 3152
Mission San Jose, Ca. 94539
(510) 656-0777
(510) 656-2364 -message

Ella Mae Rodriquez
1188 Phoenix Avenue, House B
Seaside, Ca. 93955
(408) 394-8176

Alex Ramirez
4910 Alum Rock Avenue
San Jose, Ca. 95127
~~(408) 923-0204~~

Coast Miwok:

Gene Buvelot - Federated Coast Miwok
P.O. Box 481
Novato, Ca. 94948

Kathlene Smith - Pomo, Coast Miwok
1728 Sunnyvale Avenue
Walnut Creek, Ca. 94596
~~(510) 938-6323~~

Miwok:

Sierra Native American Council
Alvin Walloupe, Chairperson
P. O. Box 1118
Ione, Ca. 95640

Consumnes River Miwoks
Gary Blue Yonemura
4305 39th Ave.
Sacramento, Ca. 95820
(916) 421-1600

Esselen: Carmel Mission-

Fred L. Nason
38655 Tassajara Road
Carmel Valley, Ca. 93924
(831) 659-0433

Tom Little Bear Nason
38655 Tassajara Road
Carmel Valley, Ca. 93924
(831) 659-2153

Pomo:
Manchester Band of Pomo Indians
Harry N. Pinola, Chairperson
P. O. Box 623
Point Arena, Ca. 95468

Covelo Indian Community
Joseph Russ, Sr., President
P. O. Box 448
Covelo, Ca. 95428
(707)) 983-6126
Fax: (707)) 983-6128

9975.30 Central Coast

9975.31 Economically Significant Sites

People involved with response planning recognize that throughout California marine waters, along the State's shoreline, and within coastal communities there are may resources of economic importance that could be severely impacted by an oil spill incident. This Area Contingency Plan will be revised or updated periodically and additional information on sensitive areas or resources is both welcome and needed to assist oil spill response planning.

Relation to Environmentally Sensitive Areas in Section 9974

Section 9974 contains maps and site summary sheets with information about the environmental sensitivity of specific locations within the planning area. State and Federal law establish three priority levels for dedication of emergency oil spill response resources.

First Priority - Protection of human health and safety
Second Priority - Protection of environmental resources
Third Priority - Protection of economic resources

Examples of resources that will receive a first priority response (human health and safety) includes:

- power plant intakes - desalinization plants
- drinking water intakes - other health/safety lntakes
- public use areas at risk (e.g. fire department) (e.g. hazardous fumes)

Environmentally sensitive sites are designated as the second priority for oil spill response resources. Environmental sites are categorized in Tab A using a scale of A, B, and C. Sites ranked with an A are the most sensltlve to an oil spill.

Economically Sensitive Areas

Strictly economic resources are deslgnated as the third priority for dedication of oil spill response resources, following human health and safety and environmental resources. The economic sites are ranked using a continuation of the environmental scale with D, E, and F categories. Economic resources that have a greater potential for long-term damages receive a higher rank or priority for emergency response.

Response planners recognize that marine resources can have environmental, economic, and cultural or historical importance, such as coastal parks or important fishing areas. In these cases, the higher environmental ranking would be used for response planning. The need to set priorities for protection will occur only when response equipment or resources are inadequate to handle a given spill volume.

The Area Contingency Plan is a planning document intended to assist oil spill response personnel during actual response activities and with prespill planning. The Unified Command requires flexibility in planning response activities. This flexibility is necessary to provide the most appropriate response to a given spill event.

Criteria for Priority Response and Types of Economic Resources

The following criteria or definitions are used to categorize economic resources in terms of priority for response:

D - Economic activities and resources which require high water quality for their operations or existence. Resources that fall into this category would face severe, long-term economic impacts from a spill. This category includes commercial fishing areas (also have environmental rank), aquaculture and mariculture areas, marine labs, salt pond intakes, aquarium water intakes, etc.

E - Facilities, businesses, or resources which directly use coastal or bay waters within their economic activity and which are at risk of oiling from a spill in marine waters. The resources falling into this category would face significant disruption of their activity, but shorter term potential damages from oiling than resources in the ~D~ category. This category would include resources such as marinas, harbors, commercial piers, industrial intakes, and parks or recreational areas.

F - This category contains marine associated facilities, businesses and resources. These resources would face economic impacts from a marine spill, but do not depend directly on marine water for their economic base. Resources in this category will tend to faee less severe damages than those identified in categories D or E. This category includes economic resources such as waterfront hotels, restaurants, shops, and residential areas. (Note: residential sites would be evacuated to avoid health risks).

Types of Economically Significant Resources and *Ranking*

Listed below are various types of significant economic resources potentially at risk from oiling and the appropriate response priority category.

aquaculture, mariculture (D)
commercial fishing grounds or areas (D)
aquariums, marine labs (D) f
acility intakes not affecting public health] (D)
parks, beaches, recreational areas (E)
vessel or boat traffic areas: shipping lanes, harbor entrances, river mouths, bays, anchorages (E)
marinas, houseboat areas (E)
ferries and tour boats (E)
port or harbor facilities (E)
boat moorings, cargo piers, terminals, *fishing* piers (E)
ship or boat repair shops (E)
tourist, hotel, restaurant areas (F)
waterfront residential areas (F)

IDENTIFICATION OF FACILITIES AND AREAS OF CONCERN

Site Location Lat/Long	Description of Facility	Contact Names/Numbers	Resp. Cat.	Resp. Equip
	SANTA CRUZ COUNTY			
	Monterey Bay National Marine Sanctuary 299 Foam St., Suite D Monterey, CA 93940	Terry Jackson, Manager (408) 647-4201 (408) 647-4250 - FAX	E	N
Latitude 38° 05' to 36° 55'	Commercial Fishing Grounds (salmon, rockfish, sole, squid, albacore, etc.)	Santa Cruz Fishermen's Marketing Association P.O. Box 2975 Santa Cruz, CA 95062	D	N
Waddell Beach	Waddell Creek State Beach Recreational area Major surfing and wind-surfing area	CA Dept. of Parks and Rec. Santa Cruz District Superintendent (408) 688-3241	E	N
Waddell Creek	Big Basin Redwoods State Park Recreational area	CA Dept. of Parks and Rec. Santa Cruz District Superintendent (408) 688-3241	E	N
Greyhound Rock	Greyhound Rock Beach Recreational area	Department of Fish and Game Wildlife Conservation Board Jim Sarro - (916) 445-1082 County of Santa Cruz Parks Department (408) 454-2820	E	N
Scott Creek 2 miles off Swanton Road	Monterey Bay Salmon and Trout Project 324 Swanton Road Davenport, CA 95017 Mariculture Facility	David Streig (408) 458-3095	D	N
Scott Creek Beach	Scott Creek Beach Recreational area Major surfing and wind-surfing area	County of Santa Cruz Parks Department (408) 454-2820	E	N
Davenport Landing Road	SilverKing Oceanic Farms 145-245 Davenport Landing Road P.O. Box 2184 Santa Cruz, CA 95063 Mariculture Facility 6' diameter concrete fishway Saltwater intake	(408) 335-3491	D	N
Davenport Landing Beach	Davenport Landing Beach Recreational area	Private	E	N

Site Location Lat/Long	Description of Facility	Contact Names/Numbers	Resp. Cat.	Resp. Equip
Davenport Beach	Davenport Beach Recreational area	Private	E	N
Panther Beach	Panther Beach Recreational area	Private	E	N
Bonny Doon Beach	Bonny Doon Beach Recreational area	Private	E	N
Yellowbank Beach	Yellowbank Beach Recreational area	Private	E	N
Laguna Creek Beach	Laguna Creek Beach Recreational area	Private	E	N
Red, White and Blue Beach	Red, White and Blue Beach Recreational area	Private	E	N
Sand Hill Bluff	Pacific Mariculture, Inc. 5515 Coast Road Davenport, CA 95017 Mariculture Facility Saltwater intake and discharge lines	Pete Scrivani (408) 429-5769 Monday-Saturday 8:00-5:00 For complete list of 24 hour contacts call First Alarm (408) 688-1111	D	N
Wilder Ranch	Wilder Ranch State Park Recreation area	CA Dept. of Parks and Rec. Santa Cruz District Superintendent (408) 688-3241	E	N
Baldwin Creek	4-Mile Beach (part of Wilder Ranch State Park) Major surfing area	CA Dept. of Parks and Rec. Santa Cruz District Superintendent (408) 688-3241	E	N
Santa Cruz (Terrace Point)	Long Marine Laboratories University of California, Santa Cruz Santa Cruz, CA 95064 Research Facility Saltwater intake and discharge lines	Dr. Gary Griggs, Director (408) 459-2833 (408) 459-2464	D	N
Santa Cruz (Terrace Point)	U.S. Abalone 825 Shafter Road Santa Cruz, CA 95060 Mariculture Facility	Tom, Dave or Earl Ebert (408) 458-2832	D	N
Natural Bridges	Natural Bridges State Park Recreational area	CA Dept. of Parks and Rec. Santa Cruz District Superintendent (408) 688-3241	E	N

Site Location Lat/Long	Description of Facility	Contact Names/Numbers	Resp. Cat.	Resp. Equip
Point Santa Cruz	City of Santa Cruz Municipal Wastewater Treatment Facility Wastewater discharge lines	City of Santa Cruz		
Point Santa Cruz	Lighthouse Field State Beach Recreational area Major surfing area	CA Dept. of Parks and Rec. Santa Cruz District Superintendent (408) 688-3241	E	N
Santa Cruz	Cowell Beach Recreational area. Windsurfing, major surfing area (Streamer's Lane).		E	N
Santa Cruz	Dream Inn on the Beach 175 West Cliff Drive Santa Cruz, CA 95060 Waterfront Hotel	(408) 426-4330	F	N
Santa Cruz	Santa Cruz Municipal Wharf Foot of Washington St. and Beach St. Fishing Pier Significant Tourist Destination Small boat hoist	City of Santa Cruz (408) 429-3628 Santa Cruz Wharf Assoc. (408) 423-5198	E	N
Santa Cruz	Boat Anchorage (either side of the Santa Cruz Wharf) in 5 fathoms, sand bottom.	N/A	E	N
Santa Cruz	Santa Cruz Beach Boardwalk 400 Beach Santa Cruz, CA 95060 Significant Tourist Destination Recreational Area	Seaside Company (408) 423-5590	F	N
Santa Cruz	San Lorenzo River	City of Santa Cruz	E	N
Santa Cruz Harbor	Santa Cruz Small Crafts Harbor 135 5th Avenue Santa Cruz, CA 95060 960 berths, 3 boat ramp lanes, boat hoist, visitor berths (vessels up to 100' w/max. drafts 10' at MLLW)	Harbor Master: Steve Scheiblauer (408) 475-6182 (24-hour) (408) 475-4380 (home) Santa Cruz City Police Dispatch (408) 429-3911	E	Y 800' of boom
Santa Cruz Harbor	Small crafts refueling dock	Current Leaseholder: Shamrock Charters (408) 476-2646	E	N
Santa Cruz Harbor	Santa Cruz Yacht Club 244 4th Avenue Santa Cruz, CA 95060 Boat-Dry storage yard. 2 ton boat hoist, 120' linear dock space	(408) 425-0690	E	N

Site Location Lat/Long	Description of Facility	Contact Names/Numbers	Resp. Cat.	Resp. Equip
Santa Cruz Harbor	Harbor Marine, Inc. 495 Lake Avenue Santa Cruz, CA 95062 60-ton travelift Complete boat service and repair	(408) 475-3131	E	N
Santa Cruz	Twin Lakes State Beach 7th Avenue and East Cliff Drive Jetty fishing Swimming, recreational area	CA Dept. of Parks and Rec. Santa Cruz District Superintendent (408) 688-3241	E	N
Santa Cruz	Seabright Beach (unit of Twin Lakes State Beach) Recreational area	CA Dept. of Parks and Rec. Santa Cruz District Superintendent (408) 688-3241	E	N
Soquel Point	Pleasure Point Beach and Overlook Major surfing area	Santa Cruz County Parks Dept (408)454-2820	E	N
Soquel Cove	Artificial fishing reef (quarry rock - 4,000 tons)	CDFG	E	N
Capitola	Capitola Wharf 1400 Wharf Road Capitola, CA 95010 Fishing Pier Significant Tourist Designation	(408) 462-2208	E	N
Capitola	Capitola Boat and Bait 1400 Wharf Road Capitola, CA 95010 Boat Moorings Seasonal: May 1-September 30	Capitola Boat and Bait	E	N
Capitola	Capitola Esplanade Significant Tourist Designation Restaurant and shopping area	City of Capitola	F	N
Capitola	Capitola City Beach Recreational area Surfing area	City of Capitola	E	N
New Brighton	New Brighton State Beach 68 acre beach Recreational area; 100 tent and RV sites	CA Dept. of Parks and Rec. Santa Cruz District Superintendent (408) 688-3241	E	N
Seacliff Exit off Highway 1	Seacliff State Beach Fishing pier/concrete ship; Recreational area; 85 acre beach; 26 RV sites	CA Dept. of Parks and Rec. Santa Cruz District Superintendent (408) 688-3241	E	N

Site Location Lat/Long	Description of Facility	Contact Names/Numbers	Resp. Cat.	Resp. Equip
Aptos	Seascape Resort and Conference Center 120 Seascape Ridge Drive Aptos, CA 95003	(408) 688-6800	F	N
Mar Monte Exit off Highway 1	Santa Cruz KOA Kampground 238 camp sites	(408) 722-0551	E	N
LaSelva Beach/ Manresa	Manresa State Beach Recreational area Major surfing area	CA Dept. of Parks and Rec. Santa Cruz District Superintendent (408) 688-3241	E	N
San Adreas Road off Highway 1	Sunset State Beach Recreational area 90 tent and RV sites	CA Dept. of Parks and Rec. Santa Cruz District Superintendent (408) 688-3241	E	N
Pajaro River	Pajaro Dunes Waterfront resort, conference center, and residential area	Pajaro Dunes Association (408) 728-3641	F	N
Pajaro River	City of Watsonville Municipal Wastewater Treatment Facility Wastewater discharge lines	City of Watsonville		
	MONTEREY COUNTY			
	Monterey Bay National Marine Sanctuary 299 Foam St., Suite D Monterey, CA 93940	Terry Jackson, Manager (408) 647-4201 (408) 647-4250 - FAX	E	N
Latitude 36° 65' to 35° 40'	Commercial Fishing Grounds (salmon, rockfish, sole, squid, mackerel, anchovy, albacore, sablefish, etc.)	Moss Landing Commercial Fisherman's Association P.O. Box 44 Moss Landing, CA 95039 Monterey Fisherman's Marketing Association P.O. Box 661 Pacific Grove, CA 93950	D	N
Highway 1, 1 miles north of Moss Landing	Zmudowski State Beach Recreational area Surfing area	CA Dept. of Parks and Rec. Monterey District Superintendent (408) 649-2856	E	N
Highway 1 and Jetty Road	Moss Landing State Beach Recreational area Major surfing area	CA Dept. of Parks and Rec. Monterey District Superintendent (408) 649-2856	E	N
Moss Landing	Moss Landing Harbor 600 berths, 2 boat ramp lanes Windsurfing area in boat turning basin	Larry Steffen, Port Director (408) 633-2461 (business) (408) 633-2274 (home) (408) 622-4285 (pager)	E	N

Site Location Lat/Long	Description of Facility	Contact Names/Numbers	Resp. Cat.	Resp. Equip
Moss Landing	Woodward's Marine Small crafts refueling dock 1 boat ramp lane	Richard Woodward, Owner (408) 633-2620 (business) (408) 624-3882 (home)	E	Y
Moss Landing	Moss Landing Marine Laboratories P.O. Box 450 Moss Landing, CA 95039 Saltwater intake and discharge lines	Dr. Gary Greene, Director (408) 753-1277	D	N
Moss Landing 7501 Sandholdt Road	Gravelle's Boat Yard P.O. Box Moss Landing, CA 95039 70 ton travelift Complete boat service and repair	Ron Gravelle (408) 633-2417	E	N
Moss Landing	Monterey Bay Aquarium Research Institute 160 Central Avenue Pacific Grove, CA 93950 Saltwater intake and discharge lines	Derek Baylis (408) 647-3700	D	N
Moss Landing	P.O. Box 27 Moss Landing, CA 95039	Ted Ursino Environmental Coordinator (408) 633-6604	D	Y
Moss Landing	National Refractories and Mineral Corp. Saltwater intake and discharge lines	Thomas H. Mathis General Manager (408) 633-2413	D	N
Moss Landing	Elkhorn Slough National Estuarine Research Reserve 1700 Elkhorn Road Watsonville, CA 95076	Steve Kimple, Manager Department of Fish and Game (408) 728-0560	D	N
Northwest side of Elkhorn Slough	Moss Landing Wildlife Area	CA Dept. of Fish and Game Bruce Elliot (408)649-2870	E	N
Elkhorn Slough	A. Kimbrough Siewers 619 Washington Street Santa Cruz, CA 95060 Mariculture Site 7.42 acres - State lease	A. Kimbrough Siewers (408) 425-1391	D	N
Salinas River	Salinas River State Beach	CA Dept. of Parks and Rec. Monterey District Superintendent (408) 649-2858	E	N
Salinas River	Monterey Bay Dunes Colony Waterfront residential area		F	N

Site Location Lat/Long	Description of Facility	Contact Names/Numbers	Resp. Cat.	Resp. Equip
Salinas River	Salinas River Wildlife Area	US FWS c/o CDFG (408)755-5511	E	N
Marina	Monterey Regional Wastewater Treatment Facility Wastewater discharge lines	Monterey Regional Water Pollution Control Agency		N
Marina	Marina Sand Mining RMC Lonestar	(408)372-8050	F	N
Marina	Marina State Beach Recreational area Surfing area	CA Dept. of Parks and Rec. Monterey District Superintendent (408) 649-2856	E	N
Fort Ord	Fort Ord Beach	U.S. Army		N
Monterey	Monterey Beach Hotel Waterfront Hotel	(408)394-3321	F	N
Monterey	Naval Postgraduate School	U.S. Navy (408)646-241		N
Monterey	Monterey State Beach	CA Dept. of Parks and Rec. Monterey District Superintendent (408) 649-2856	E	N
Monterey	Monterey Municipal Wharf, #2 Commercia wharf 2-ton hoist, small craft refueling dock	(408)646-3950	E	N
Monterey	Monterey Municipal Wharf, #1 "Fisherman's Wharf" Significant tourist destination; boat hoist	(408)646-3950	E	N
Monterey	Monterey Beach Park Recreational area	(408)646-3950	E	N
Monterey	Monterey Harbor 825 berths; launching ramps; outer harbor moorings; anchorage south and southeast of the harbor breakwater	(408) 646-3950 (24-hour)	E	N
Monterey	Monterey Coast Guard Pier/Breakwater Major SCUBA diving area	U.S. Coast Guard (408)647-7300		N

Site Location Lat/Long	Description of Facility	Contact Names/Numbers	Resp. Cat.	Resp. Equip
Monterey	Monterey Bay Boat Works 60-ton boat lift Complete boat service and repair	(408)373-7857	E	N
Monterey	Monterey Abalone Co. 822 Pine Street Monterey, CA 93940 Mariculture site (outer Harbor pier)	Joseph Cavanaugh (408) 375-1685	D	N
Monterey	Pacific Abalone Farms 1312 Lincoln Avenue Pacific Grove, CA 93950 Mariculture site	Gary Russell (408) 649-5165	D	N
Cannery Row	Breakwater Cover Marina 32 Cannery Row Marina	(408) 373-7875	E	N
Cannery Row	Cannery Row Significant tourist destination shops, restaurants		F	N
Cannery Row	Monterey Bay Aquarium 886 Cannery Row Monterey, CA 93940 Saltwater intake and discharge lines	(408) 649-6466	D	N
Cannery Row	Macabee Beach Recreational area	City of Pacific Grove (408)372-2601	E	N
Pacific Grove	Hopkins Marine Laboratory Pacific Grove, CA 93950 Saltwater intake and discharge lines	Dr. Dennis Powers, Director (408) 373-0464	D	N
Pacific Grove	Hopkins Marine Life Refuge	(408)373-0464	E	N
Pacific Grove	Lover's Point Park and Beach Recreational area, surfing area, major SCUBA diving area	City of Pacific Grove (408)372-2809	E	N
Pacific Grove	Pacific Grove Marine Gardens Park State marine refuge and Area of Special Biological Significance	City of Pacific Grove (408)372-2809	E	N
Pacific Grove	Perkins Park/Shoreline Park Oceanview Boulevard Recreational area	City of Pacific Grove (408)372-2809	E	N

Site Location Lat/Long	Description of Facility	Contact Names/Numbers	Resp. Cat.	Resp. Equip
Point Pinos	Point Pinos Lighthouse Historical site	CA Dept. of Parks and Rec. Monterey District Superintendent (408) 649-2810	D	N
Pacific Grove	Asilomar State Beach Recreational area	CA Dept. of Parks and Rec. Monterey District Superintendent (408) 649-2810	E	N
Pacific Grove	Asilomar Conference Center	Michael Bekker General Manager (408) 372-8016	F	N
Spanish Bay	Moss Beach Surfing area	Ed Brown Vice President, Planning (408)625-8452	E	N
Spanish Bay	Spanish Bay Waterfront Resort Recreational area - golf courses	Ed Brown Vice President, Planning (408) 625-8452	E	N
Pebble Beach	17-Mile Drive Recreational area - golf courses	Ed Brown, Vice President, Planning (408) 625-8452	E	N
Stillwater Cove	Stillwater Cove Anchorages afford shelter from north and south weather to small craft having local knowledge Major SCUBA/snorkeling area	Ed Brown Vice President, Planning (408)625-8452	E	N
Carmel	Carmel Beach City Park Recreational area	Carmel City Police Department (408) 624-6403	E	N
Carmel	Carmel Bay Ecological Reserve State Reserve/Area of Special Biological Significance	CDFG (408)649-2870	E	N
Carmel	Carmel River State Beach Recreational area Major SCUBA/snorkeling area	CA Dept. of Parks and Rec. Monterey District Superintendent (408) 649-2810	E	N
Carmel	Carmel wastewater discharge line	Carmel Sanitary District Michael Zambory (408) 624-1248		N
Carmel River South to Santa Rosa Creek, San Luis Obispo County	Sea Otter Game Refuge	CDFG (408)649-2870	E	N

Site Location Lat/Long	Description of Facility	Contact Names/Numbers	Resp. Cat.	Resp. Equip
Carmel	Point Lobos State Reserve Recreational area Area of Special Biological Significance	CA Dept. of Parks and Rec. Monterey District Superintendent (408) 649-2810	E	N
Whalers Cove (Point Lobos)	Whalers Cove Major SCUBA diving area	CA Dept. of Parks and Rec. Monterey District Superintendent (408) 649-2810	E	N
Granite Canyon	Granite Canyon Research Facility Department of Fish and Game Coast Route 1, Granite Canyon Monterey, CA 93940 Saltwater intake and discharge lines	Max Puckett (408) 624-6374	E	N
	Little Sur River	Private	E	N
Highway 1 at Point Sur	Point Sur State Historic Park	CA Dept. of Parks and Rec. Monterey District Superintendent (408) 649-2810	E	N
Highway 1, 2 miles south of Malpaso Creek, Big Sur	Garrapata Creek State Park Recreational area	CA Dept. of Parks and Rec. Monterey District Superintendent (408) 649-2810		
West of Highway 1, end of Old Coast Road, Big Sur	Andrew Molera State Park Big Sur River Mouth Recreational area – surfing area	CA Dept. of Parks and Rec. Monterey District Superintendent (408) 649-2810	E	N
East of Highway 1, 26 miles south of Carmel	Pfeiffer/Big Sur State Park Recreational area	CA Dept. of Parks and Rec. Monterey District Superintendent (408) 649-2810	E	N
West of Highway 1, end of Sycamore Canyon Road	Pfeiffer Beach Recreational area	Private	E	N
Pfeiffer Point	Anchorage affording fair protection in north and northwest weather for small vessels, 0.9 miles ESE of Pfeiffer Point and 500 yards offshore in 8 fathoms		E	N
	Julia Pfeiffer Burns State Park Recreational area Area of Special Biological Significance	CA Dept. of Parks and Rec. Monterey District Superintendent (408) 649-2810	E	N

Site Location Lat/Long	Description of Facility	Contact Names/Numbers	Resp. Cat.	Resp. Equip
	John Little State Reserve Recreational area	CA Dept. of Parks and Rec. Monterey District Superintendent (408) 649-2810	E	N
Lopez Point	Anchorage affording some protection from northwest weather. 1 mile southeast of Lopez Point in 10 fathoms		E	N
	Landels-Hill Big Creek Reserve Recreational area	CA Dept. of Parks and Rec. Monterey District Superintendent (408) 649-2810	E	N
Highway 1, 2 miles south of Lucia	Limeklin Beach Recreational area - campground	Private	E	N
Highway 1, 4 miles south of Lucia	Kirk Creek Recreational area - campground	Private	E	N
Highway 1, 5 miles south of Lucia	Mill Creek Recreational area - campground	Private	E	N
Pacific Valley	Sand Dollar Beach Recreational area	Private	E	N
Highway 1, 12.4 miles south of Lucia	Jade Cove Recreational area	Private	E	N
Highway 1, 14 miles south of Lucia	Willow Creek Recreational area - surfing area	Private	E	N
Salmon Creek	Salmon Creek Area of Special Biological Significance	Private	E	N

9975.32 Historical and Culturally Sensitive Areas

Introduction

The primary purpose of Tabs A through C of this section is to identify and incorporate into emergency response planning, the specific resources subject to injury or damages from an oil spill event. An important and immediate consideration at the occurrence of an oil spill in California marine waters is whether areas that are culturally sensitive or contain historical or archaeological resources may be impacted by the spill. The affects of oil upon these resources can be extremely damaging. Often of greatest concern to the safety of cultural and historical resources is the response actions such as establishment of equipment staging areas. Culturally sensitive areas are often difficult to identify visually and therefore pre-sill planning becomes essential to avoid damaging these resources.

Historical resources are defined under the California Environmental Quality Act (CEQA) to include, but no limited to: "any object, building, structure, site, area, place, record, or manuscript which is historically or archaeologically significant, or is significant in the architectural, engineering, scientific, economic, agricultural, educational, social, political, military, or cultural annals of California." These sites or areas would either be on or eligible to be placed on the California Register of Historical Resources or the National Register of Historical Places.

The CEQA defines an important archaeological resource as one that: A) is associated with an event or person of; 1) recognized significance in California or American history, or 2) recognized scientific important in prehistory; B) can provide information which is both demonstrable public interest and useful in addressing scientifically consequential and reasonable archaeological research questions; C) has a special or particular quality such as oldest, best example, largest, or last surviving example of its kind; D) is at least 100 years old and possesses substantial stratigraphic integrity; E) involves important research questions that historical research has shown can be answered only with archaeological methods."

Culturally Sensitive Areas

This Area Contingency Plan does not attempt to identify the location of sites or areas of importance to Native Americans. Many of the coastal areas of significance to Native Americans are known or have been identified, but are often confidential information. This planning document provides, as available, the contact names, locations and phone numbers of knowledgeable sources for information on areas of cultural or economic significance to Native Americans within California.

The coastline of California contains many sites with culturally sensitive resources. The locations of some sites are available to the general public but many other locations are held as confidential information at Regional Information Centers throughout the State and by local Indian organizations. Culturally sensitive areas exist on both public and private lands and therefore the following public agencies and individuals listed below should be contacted during a significant oil spill incident:

Native American Heritage Commission
915 Capitol Mall, Room 364
Sacramento, CA 95814

P.O.C.: Larry Myers or Gayle McNulty
Phone: (916) 653-4082
FAX: (916) 657-5390

Office of Historic Preservation
Department of Parks and Recreation
P.O. Box 94296
Sacramento, CA 94296-000

CEQA Information: Carol Roland
Phone: (916) 653-6624
FAX: (916) 653-9824

Resource Protection Division
Department of Parks and Recreation
Sacramento, CA 94296-0001

Senior State Archaeologist: John W. Foster
Phone: (916) 653-4529

Local Native American Representatives

A geographic distribution of Native American tribes in California is shown following the list of regional information centers for historically sensitive resources. All coastal areas for each tribe are considered economically significant, because fishing and other traditional uses span the length of coastline for each group.

Some Native American contacts within the North Coast planning area include:

Big Lagoon Rancheria
Virgil Moorehead, Chairperson — Yurok/Tolowa
P.O. Box 3060
Trinidad, CA 95570
Phone: (707)) 826-2079

Elk Valley Rancheria of Smith River Tolowa
John Green, Chairperson — Tolowa
P.O. Box 1042
Crescent City, CA 95531
Phone: (707)) 464-4680

Smith River Rancheria of California
William H. Richards, Sr., Chairperson — Tolowa
P.O. Box 239
Smith River, CA 95567
Phone: (707)) 487-9255

Cher-Ae Heights indian Community
Carol Ervin, Chairperson — Yurok/Miwok/Tolowa
P.O. Box 630
Trinidad, CA 95570-0630
Phone: (707)) 677-0211

Tolowa Nation
Audrey Bowen — Tolowa
P.O. Box 213
Fort Dick, CA 95538
Phone: (707)) 464-7332

Coast Indian Community
Donald McCovey, President — Yurok
P.O. Box 529
Klamath, CA 95548
Phone: (707)) 482-2431

Yurok Tribe of California
Richard Haberman, Interim-Chairperson — Yurok
517 Third St, Suite 18
Eureka, CA 95501
Phone: (707)) 444-0433

Yurok Tribe of California
Maria Tripp, Cultural Resources Representative — Yurok
P.O. Box 218
Klamath, CA 95548
Phone: (707)) 482-2921

Bear River Band of Rohnerville Rancheria
Aileen Bowie-Meyer, Chariperson — Wiyot/Mattole
P.O. Box 108
1736 Allared Avenue
Eureka, CA 95502-0108
~~Phone: (707)) 443-6150~~

Table Bluff Rancheria of Wiyot
Albert E. James, Chairperson — Wiyot
P.O. Box 519
Loleta, CA 95551
Phone: (707)) 733-5055

Sinkyone Wilderness Council
Hawk Rosales — Mattole Sinkyone
190 Ford Road, #333
Ukiah, CA 95482

Historical and Archaeological Sites

California has many identified historical or archaeological sites of significance near marine waters of the State. The Office of Historic Preservation within the Department of Parks and Recreation, maintains the California Register of Historical Resources. The California State Lands Commission maintains a

database of known shipwrecks and other underwater marine archaeologically significant resources in state waters. Provided below is a list of references for information about historical and archaeological sites at risk from marine oil spills.

Office of Historic Preservation
Department of Parks and Recreation
P.O. Box 942896
Sacramento, CA 94296-001
Fax: (916) 653-9824

Information Centers Coordinator: William Seidel
Phone: (916) 653-9125

State Inventory (structures): Jan Wooley
Phone: (916) 653-9019

Resources Protection Division
Department of Parks and Recreation
Sacramento, CA 94296-0001
Fax: (916) 653-4458

Senior State Archaeologist: John W. Foster
Phone: (916) 653-4529

California State Lands Commission
1807 Thirtheenth Street
Sacramento, CA 95814
Fax: (916) 327-6674

Environmental Specialist: Kirk Walker
~~Phone: (916) 322-0530~~