Drakes Bay
Bolinas Lagoon
RCA Beach
Agate Beach
Stinson Beach
Muir Beach
Kirby Cove
Rodeo Beach
Horseshoe Cove
Alcatraz Island
Keil Cove
Angel Island
Brooks Island
Treasure Island
Shimada Friendship Park
Richmond Marina
Point Isabel
Albany Beach
Berkeley Marina
Emeryville Marina
Radio Tower
Clipper Cove
Aquatic Park
Crissy Field
Baker Beach
China Beach
Ocean Beach
Fort Funston
Pacifica Pier
Pier 1 - 39
Middle Harbor

MARIN COUNTY BRANCH
CONTRA COSTA COUNTY BRANCH
ALAMEDA COUNTY BRANCH
SAN FRANCISCO COUNTY BRANCH
SAN MATEO COUNTY BRANCH
PACIFIC OCEAN

Spill Incident

Legend

- Spill Site
- Central Supply
- Beaches
- 01-08-08 Segments Visited
- Phase III - Inspection
- Treatment In Progress / Pending SCAT Inspection
- No Further Treatment - Active Monitoring
- No Oil Observed
- Shoreline Segments

Hot Shot Teams:
Marin - Clean Harbors
Alameda - Clean Harbors
Contra Costa - NRC
San Francisco/San Mateo - Patriot

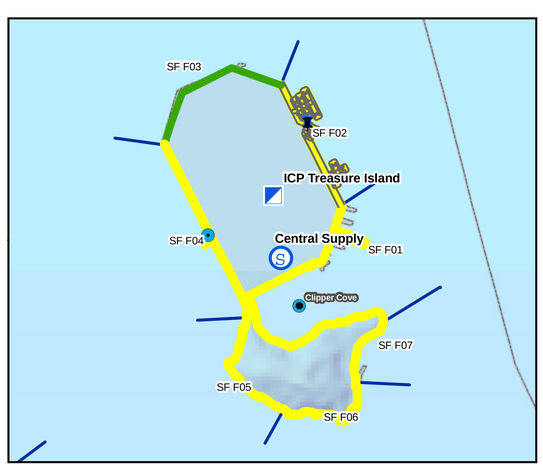

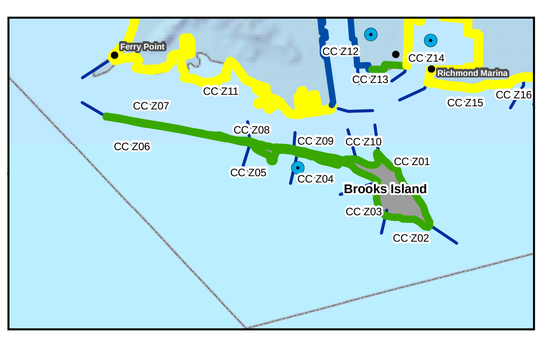

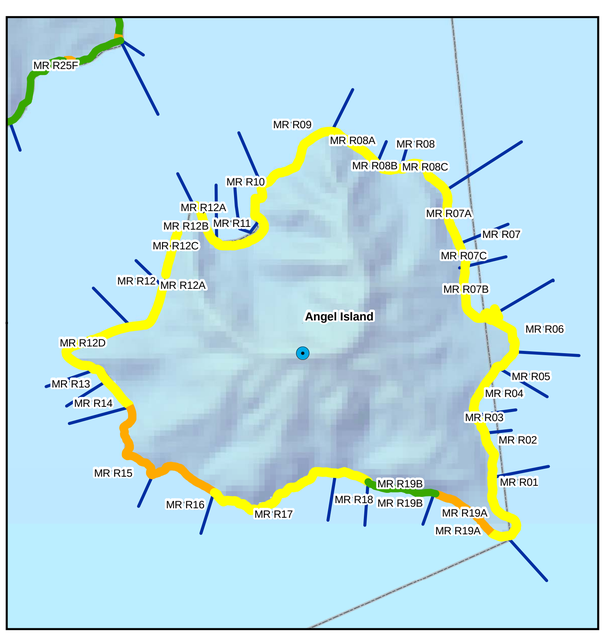

California Department of Fish and Game
Office of Spill Prevention and Response

Date/Time: 01-10-08/1400
File: Z:\map products\Operations\01_10_08/operations_daily_overview_e01_10_2pm
Operational Status 01-09-08

California (Teale)
Albers Projection
NAD 83

M/V Cosco Busan Incident
Operations Daily Overview 01-10-08
with Jan. 09 Operational Status

0 5 10
Miles

1 : 37,000