9813.4 Coastal Operational Divisions – Ventura County

Coastal Operational Divisions are presented in the ACP as front-loaded information to assist in rapid response planning to provide for quickly organized operational objectives and assignments along affected shorelines. The operational divisions have been developed in conjunction with the US Coast Guard, California Fish and Game OSPR, and various Oil Spill Response Organizations. Experience has demonstrated that in the earliest stages of spill response, having organizational issues such as this prepared in advance is very useful to the response team.

The coastal operational divisions are organized around County boundaries and logical geo-political features such as coastal physical characteristics and land ownership/management issues combined with an attempt to provide for manageable sized coastline segments generally about ten miles in length, although some variation may occur. Divisions can be easily subdivided (as necessary) by the Operations Section management to provide for appropriate work assignment effort. Coastal operational divisions are labeled from north to south in each County using a single alpha character (A to Z). In large bays (i.e. San Diego), the labeling will progress in a clockwise direction to accommodate changing coastline angles and San Francisco Bay may utilize additional identifiers such as County characters. It is recommended that offshore operational divisions be identified with double alpha characters (AA to ZZ) to distinguish them.

Complementary response tools available in this ACP are located in section 9813.1, 9813.3, and 9813.5. These include Environmentally Sensitive Site files, Economically Sensitive Site listings, and Shoreline Access files.

Ventura County Operational Divisions

Source: K. Wilson, J. Curtis

Division Lines

0 3 6 12
Miles

Ventura County Operational Divisions

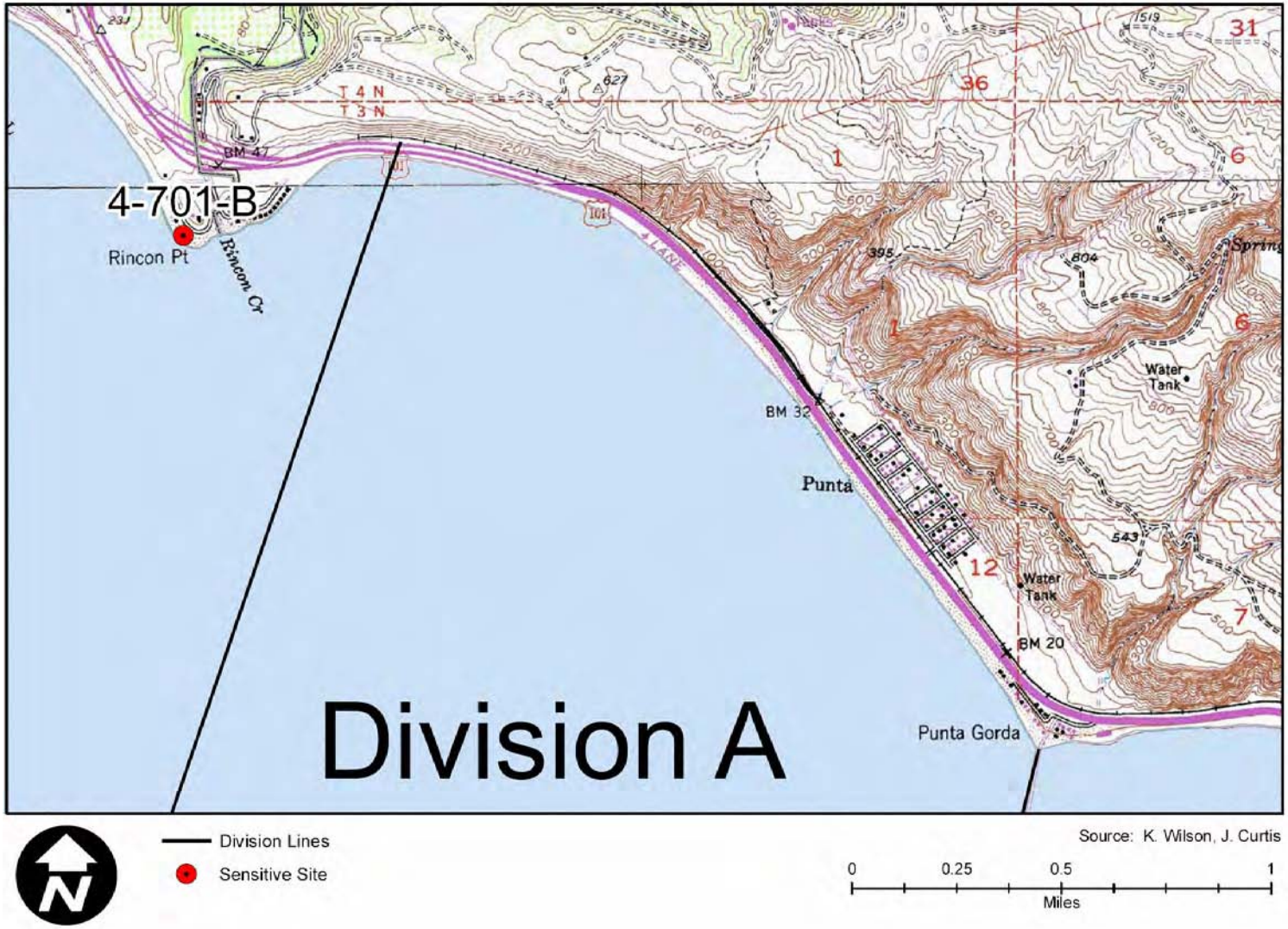

Ventura County Operational Divisions

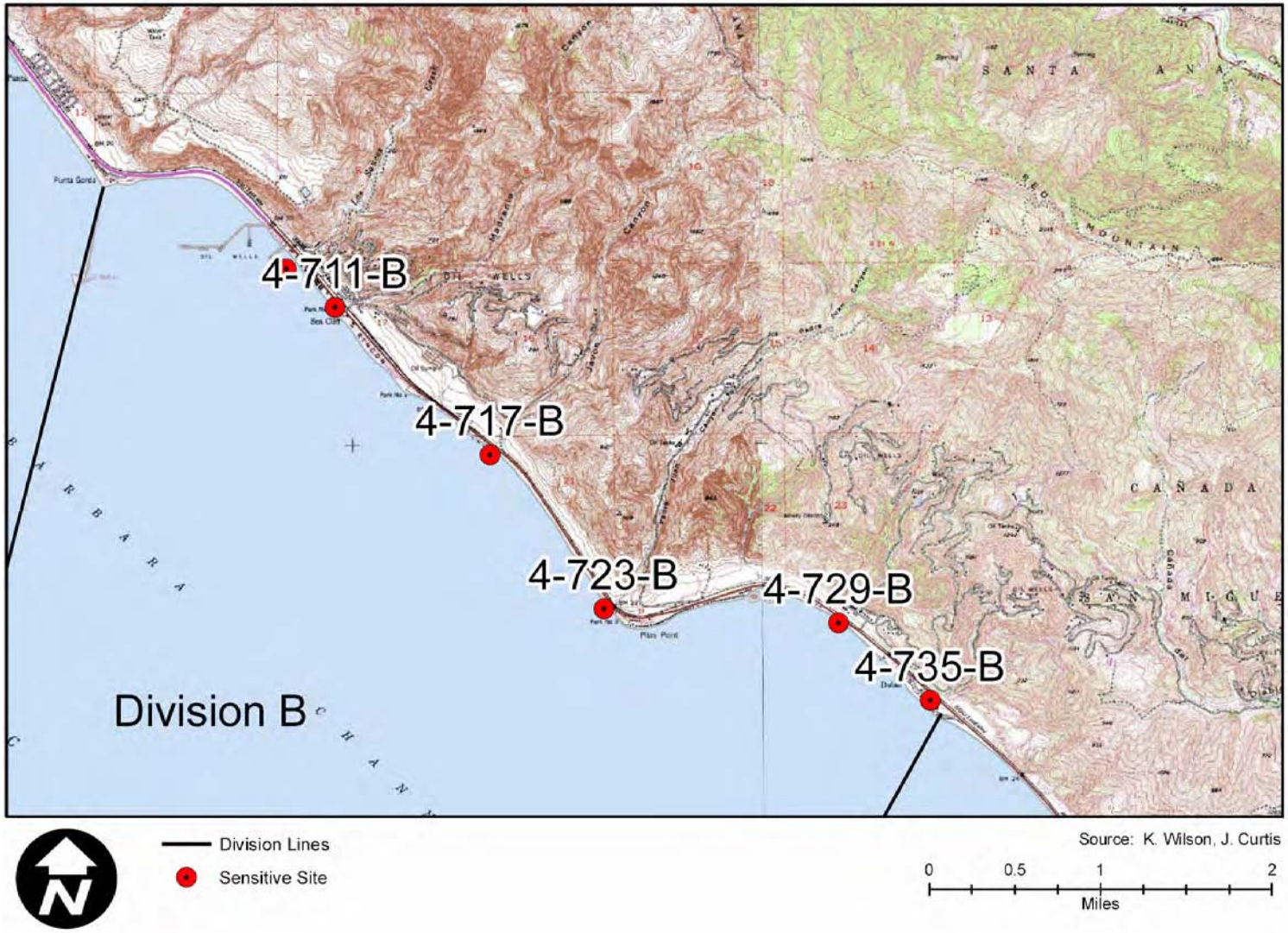

Ventura County Operational Divisions

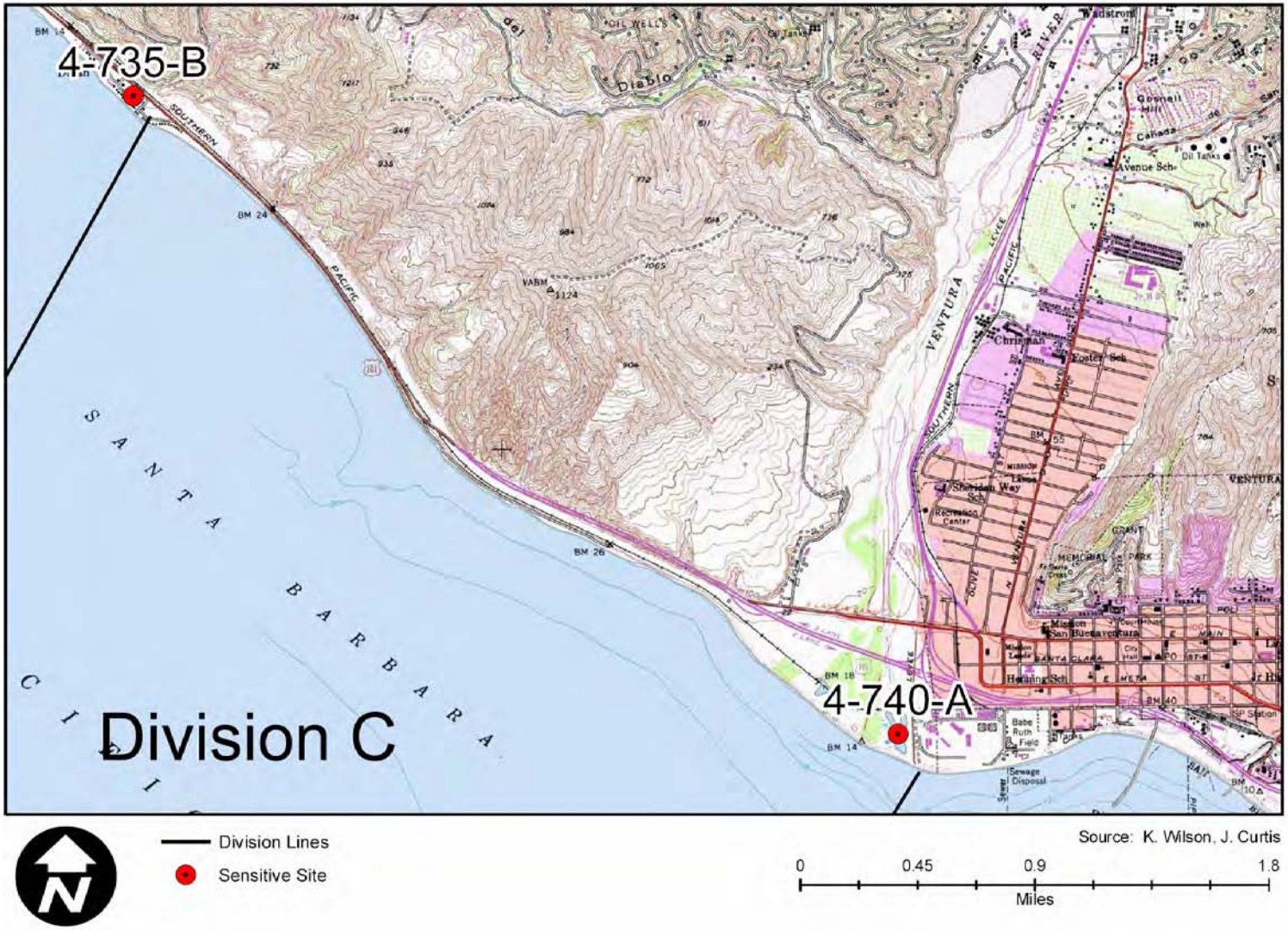

Ventura County Operational Divisions

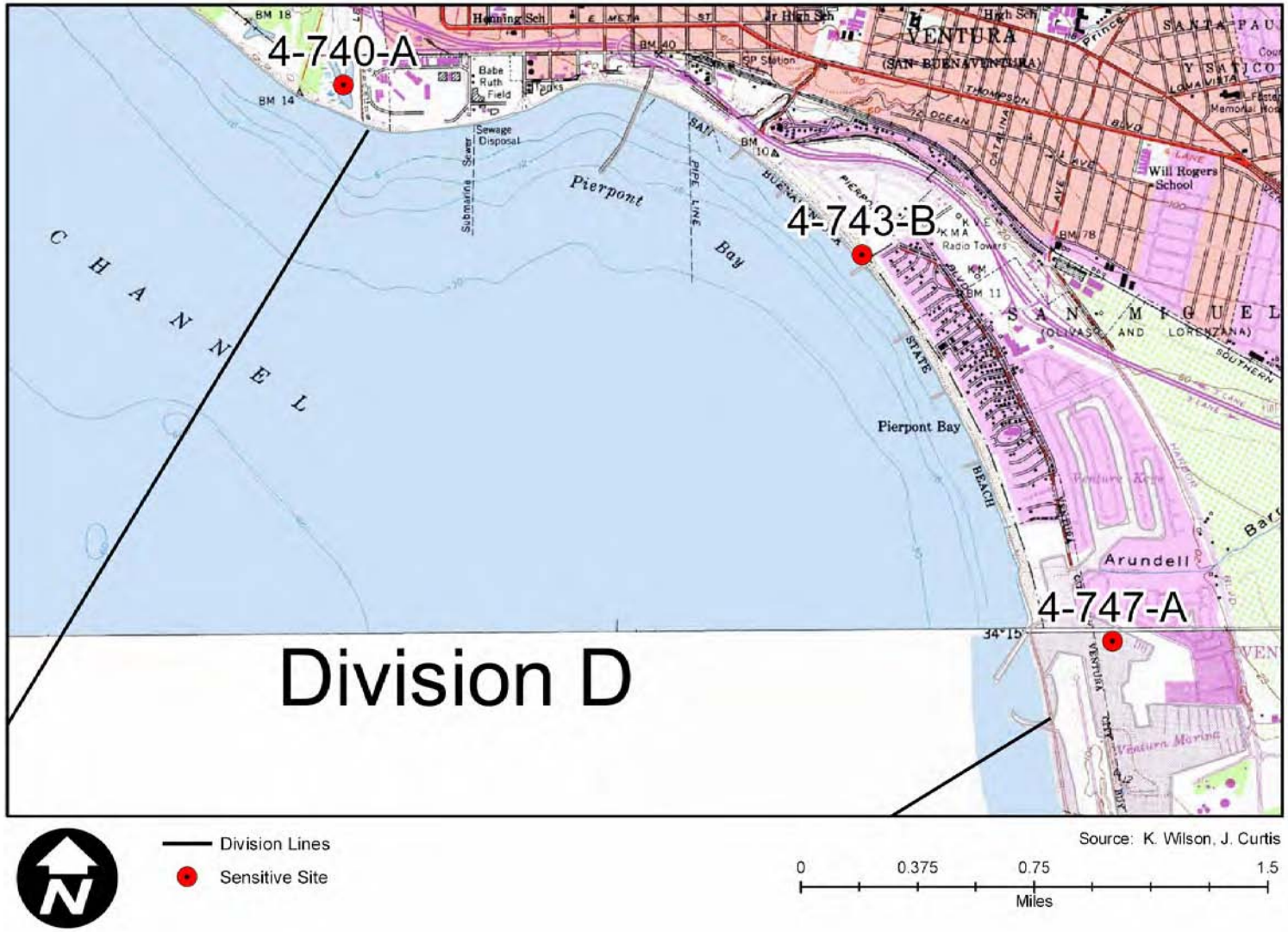

Ventura County Operational Divisions

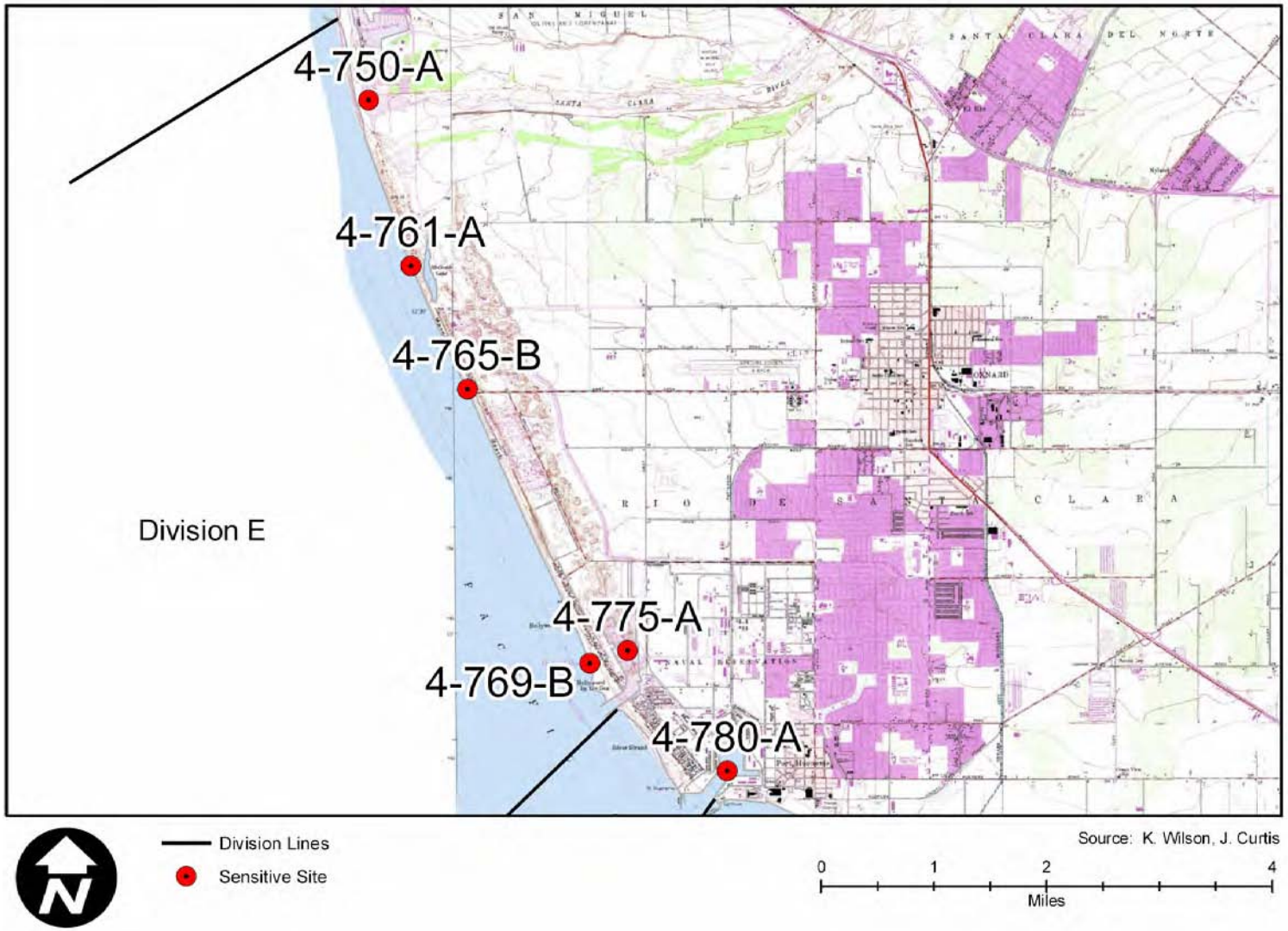

Ventura County Operational Divisions

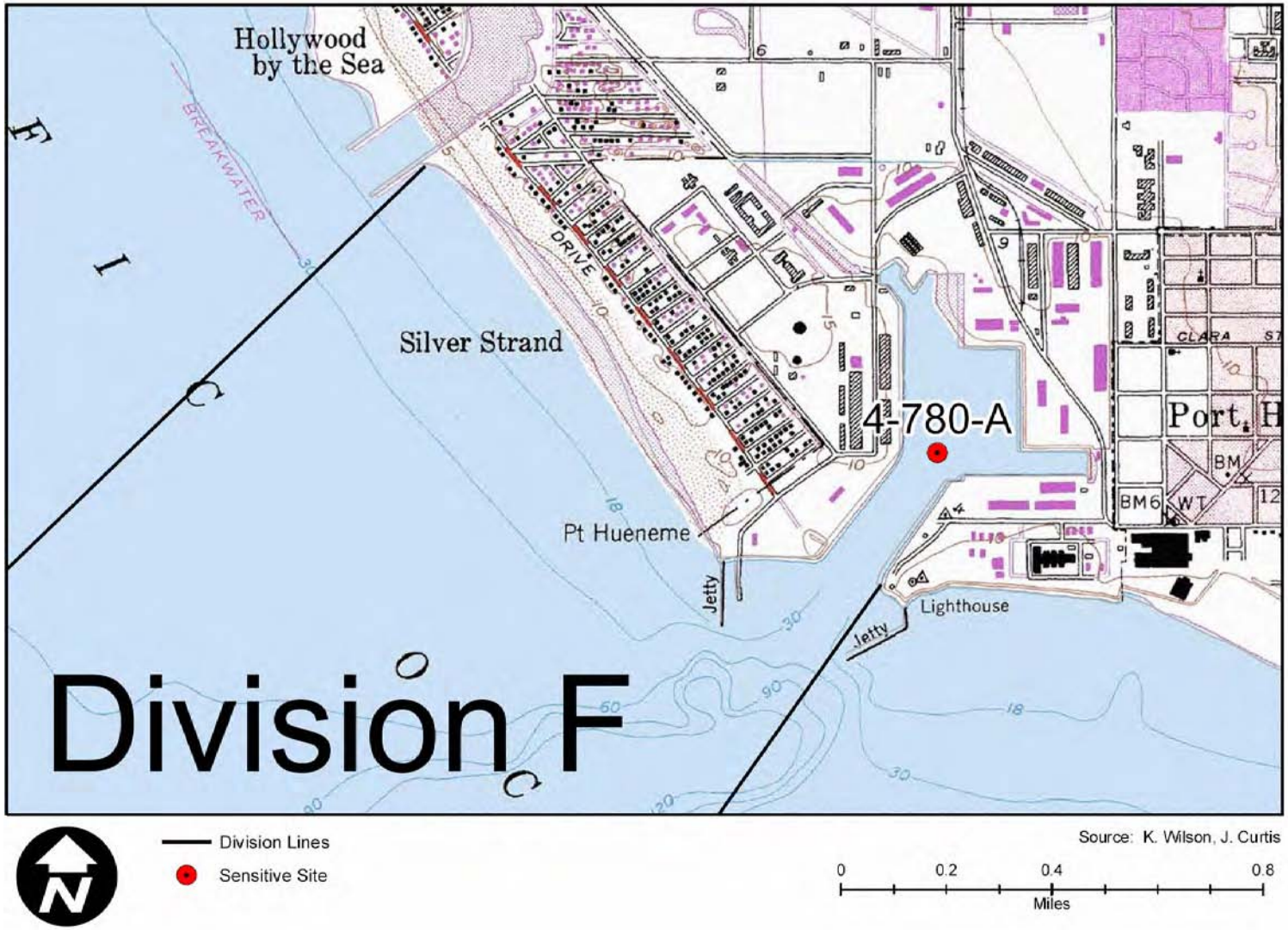

Ventura County Operational Divisions

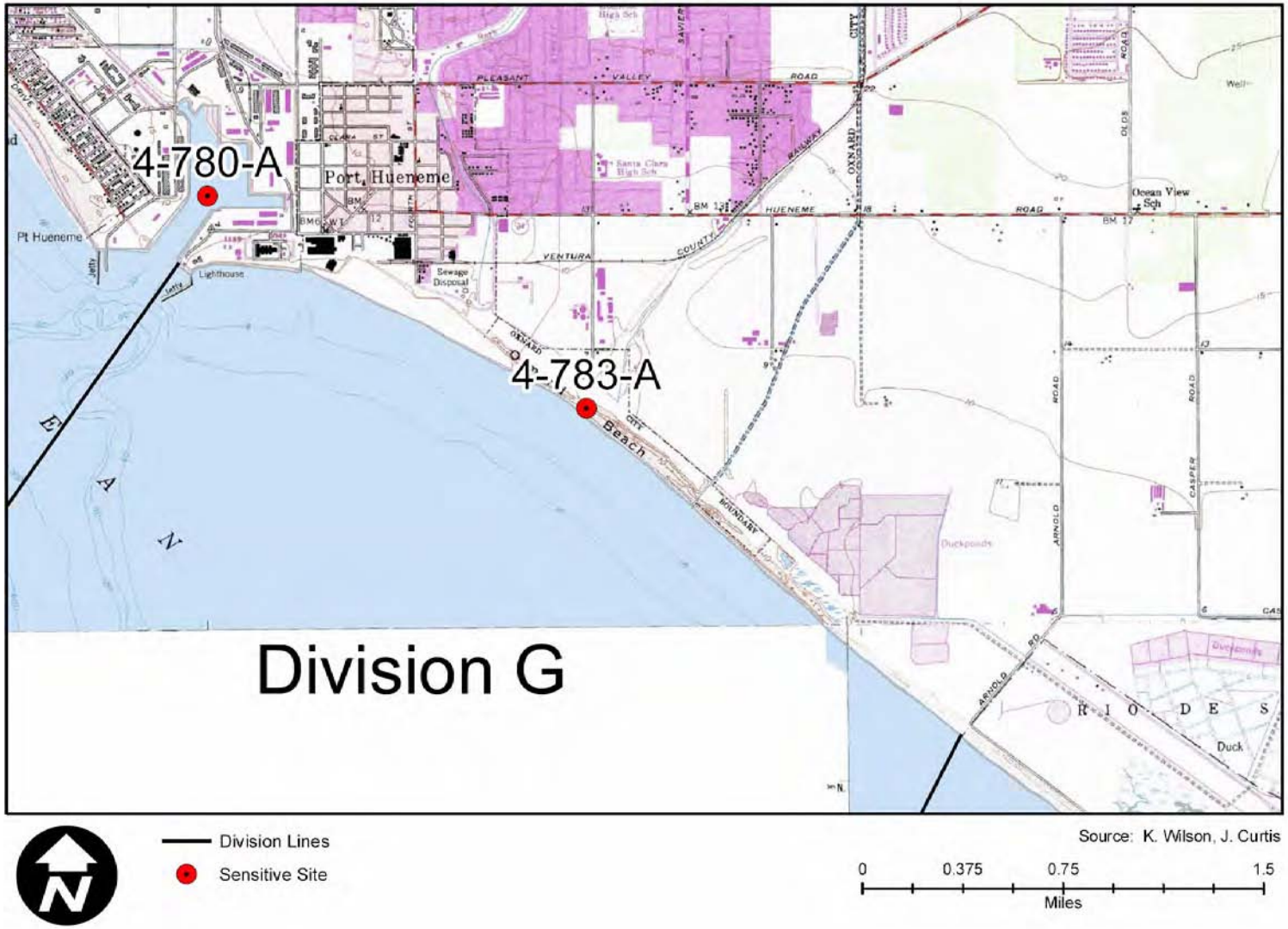

Division Lines

Sensitive Site

Source: K. Wilson, J. Curtis

0 0.375 0.75 1.5

Miles

Ventura County Operational Divisions

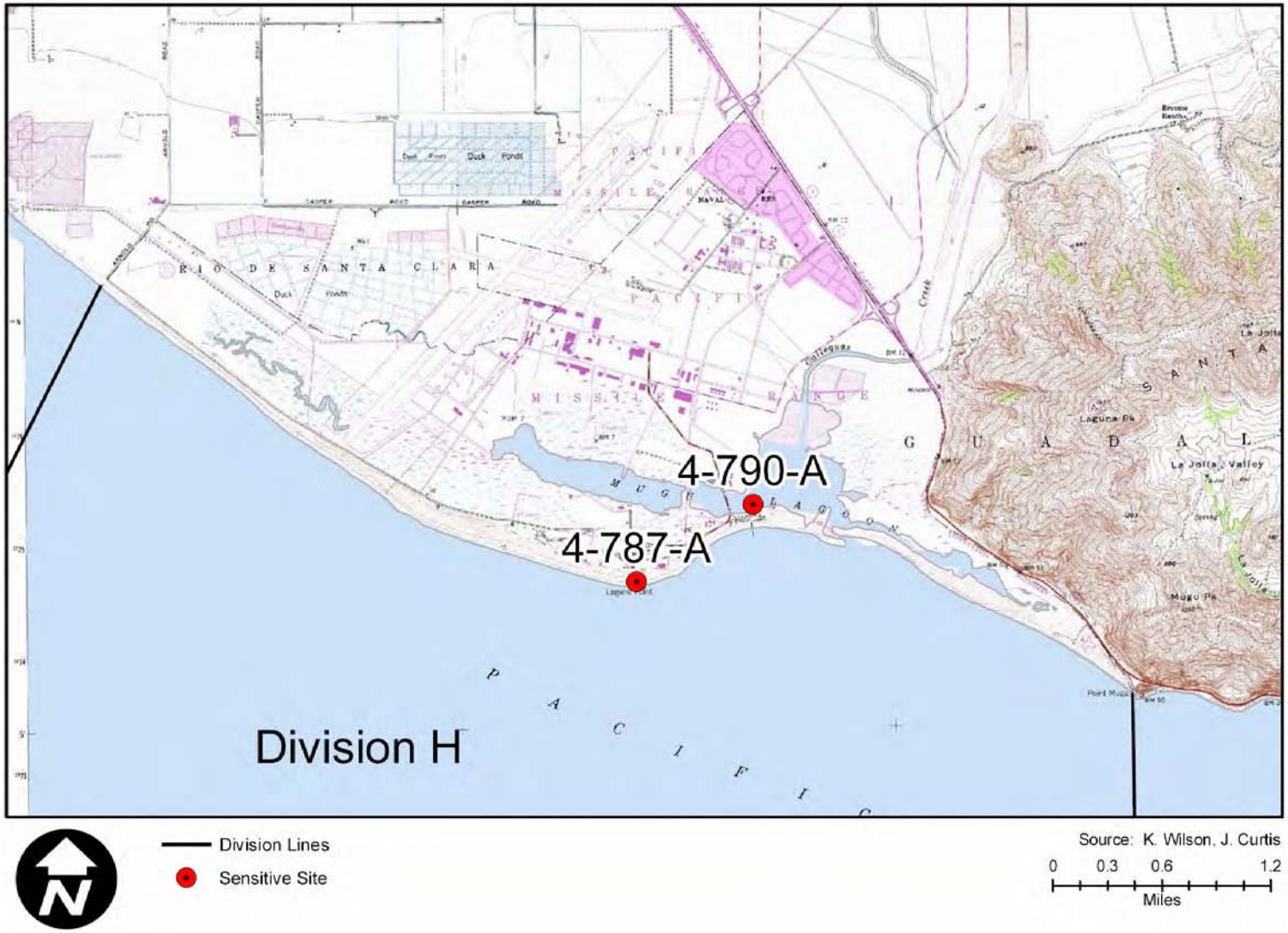

Ventura County Operational Divisions

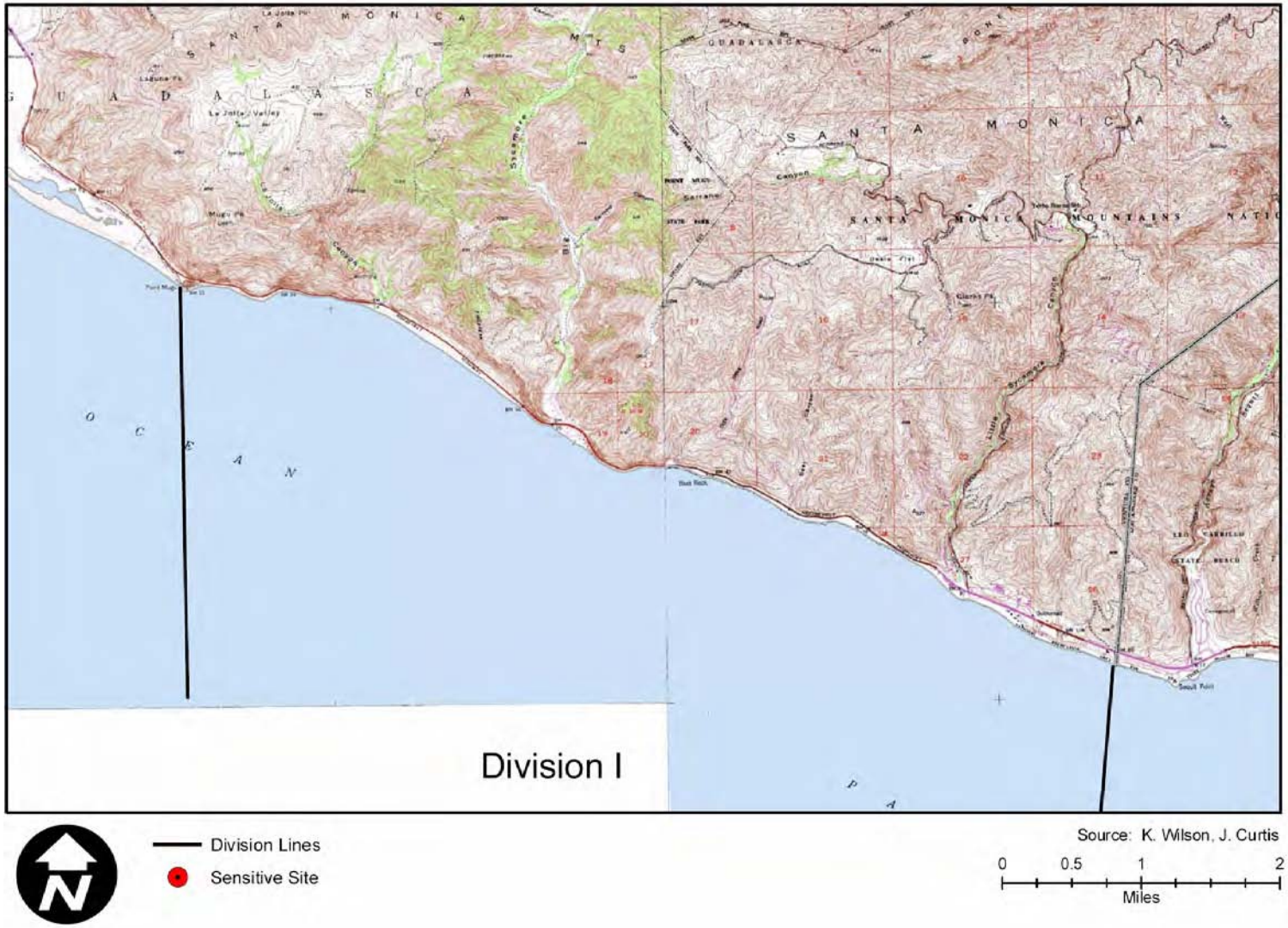

THIS PAGE LEFT INTENTIONALLY BLANK

9813.5 Shoreline Access – Ventura County

Detailed shoreline access information is provided in this section to aid Planning and Operations Section managers in rapid placement of field response personnel and equipment on coastal beaches during the emergency phase of spill response. Coastal access points were examined, mapped and photographed at virtually every location along the respective ACP coastline where personnel and equipment can gain access to specific coastal segments. Used in conjunction with Environmentally Sensitive Sites and Operational Divisions, shoreline access information enables responders to be directed to the most convenient or appropriate coastal access point for their response effort. Knowing which access point to use and the nature of any access limitation will reduce time delays in finding these locations and eliminate uncertainties about the type of equipment that can gain access. Information provided in this section includes:

a) descriptive information about the respective operational division with boundaries defined by landmark features and latitude/longitude (GPS), and a general description of recognized cultural resource issues, sensitive sites within divisions; and

b) access point specific Thomas Bros Maps® page and coordinates, written directions from major streets and roads, a general site description, photographs of entry points and associated shoreline, land ownership matters, and occurrence of Sensitive Sites. Descriptions may also include the length of accessed coastal segment and limitations of access where physical constraints may be a factor.

The access point identification label is a seven character alpha-numeric code describing (in order) the County (2-alpha characters) and Operational Division (1-alpha character) where the access point is located, along with a four digit number that relates to its relative physical location in the operational division. Thus, in each operational division the unit digit component will increase from north to south as access points are encountered that provide access to a discrete (partial) coastal segment of the operational division (i.e. 1110, 1115, 1120, etc.). The access point alpha-numeric code will be followed by a name the site is commonly known by (i.e. Nicholas Canyon County Beach).

Complementary response tools available in this ACP are located in section 9813.1, 9813.3, and 9813.4. These include Environmentally Sensitive Site files, Economically Sensitive Site listings, and Operational Divisions files.

Ventura County - Division A

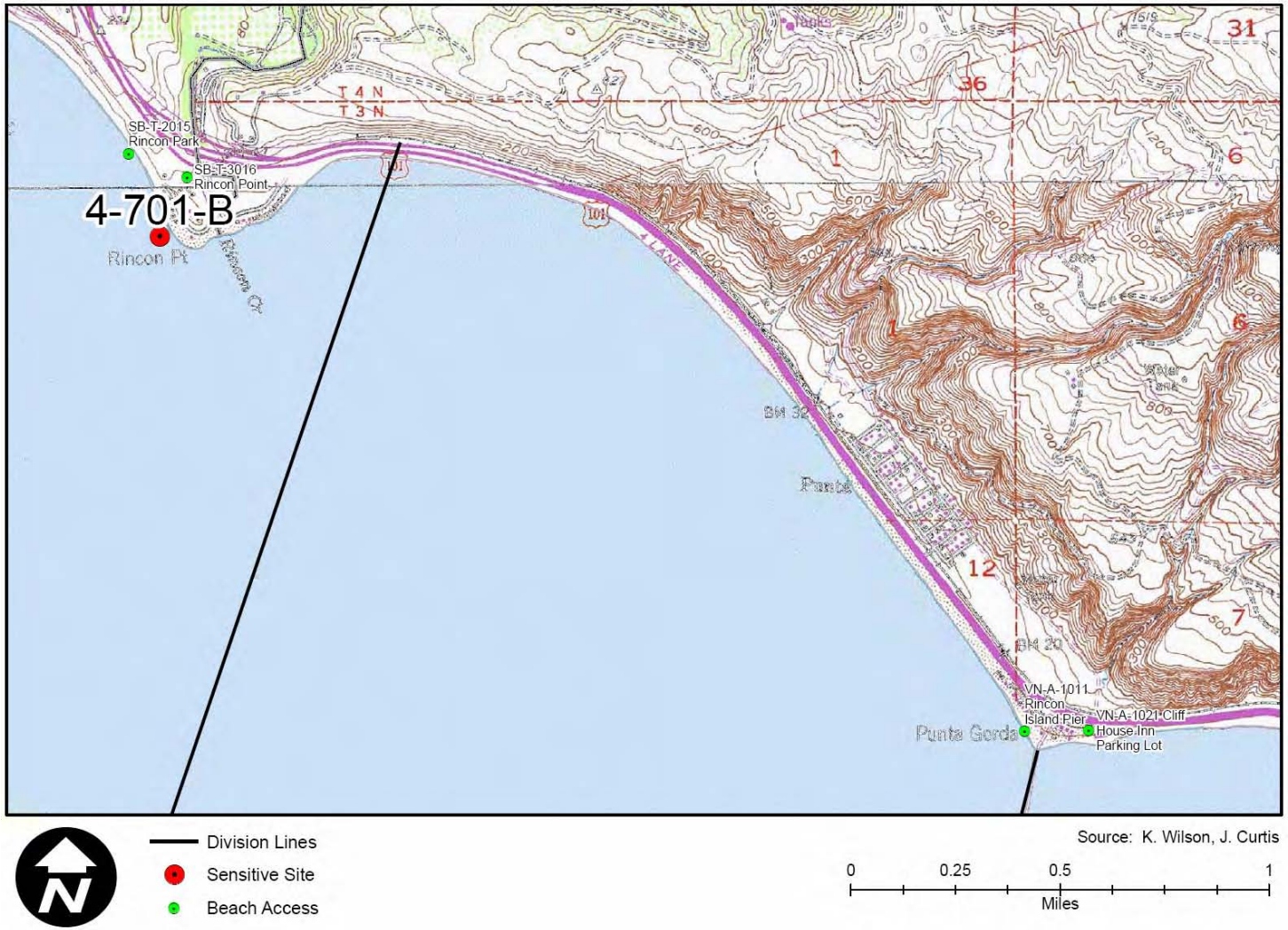

VT Division A Information Last Page Update: 10/1/2005

Division Boundaries **County** Ventura

North	Boulder rip-rap south of Rincon Pt	**Latitude: N**	34.37290	**Longitude: W**	119.47753
South:	Rincon Pier at Punta Gorda	**Latitude: N**	34.35540	**Longitude: W**	119.44276

Division Description:

This ~2.1 mile long stretch of shoreline is entirely backed by protective boulder rip-rap. The northern division boundary effectively extends from the intersection of NE Rincon Pt. with Hwy 101(In the 2005 ACP, the north Division boundary begins ~ 0.25 mi. to the SE - this will be corrected in the next ACP Update). The northwest 0.5 to 0.75 mi. of this division is boulder rip-rap with no beach except at the lowest low tides. Along all but the southern 0.2 mi. (Mussel Shoals), response equipment requires parking along Hwy 101. Partial or full highway closure may be required for responder safety. The shoreline is a wide to moderately wide sandy beach capable of supporting vehicular traffic for the southernmost 1.4 miles of this Divisionfor the southern 1.4 miles. Access to the shoreline for vehicles in this segment is difficult because there are no access ramps to the beach. Temporary ramps could, however, be constructed should the need arise.

Cultural, Historical, and Archeological Concerns:

Cultural, Historical, and Archeological sites may exist, however, the exact locations of these sites must be ascertained by contacting the Native American Heritage Commission at (916) 653-4082.

Sensitive Sites Within Division: 4-701 Rincon Creek and Point

Individual Access Points in VT Division A

Access Point: VN-A-1011 Rincon Island Pier

Thomas Guide Page: 459 ***Grid:*** D5 ***City:*** Mussel Shoals

GPS Coordinates: N 34.35597 W 119.44240

Directions:

Take Mussel Shoals exit off of Highway 101. Take an immediate right and then turn left on Ocean Ave. Ocean Ave. ends at entrance to pier.

Site Description:

Small dirt parking lot as well as limited parking around pier entrance. Access for foot traffic only. Eastern side of pier is only rip rap while western side of pier provides access to a long beach.

Access Point: VN-A-1021 Cliff House Inn Parking Lot

Thomas Guide Page: 459 ***Grid:*** D5 ***City:*** Mussel Shoals

GPS Coordinates: N 34.35599 W 119.43972

Directions:

Take Mussel Shoals exit off of Highway 101. Take an immediate left into the Cliff House Inn Parking lot. Access point is on far side of inn.

Site Description:

This site provides foot access only. Foot access is over a large amount of rip rap and should be crossed with extreme caution.

VN-A-1011 / Rincon Island Pier

Copyright (C) 2002-2005 Kenneth & Gabrielle Adelman, California Coastal Records Project, www.Californiacoastline.org

Description: Aerial view of access point.

Description: Entrance to Pier.

VN-A-1021 / Cliff House Inn Parking Lot

Copyright (C) 2002-2005 Kenneth & Gabrielle Adelman, California Coastal Records Project, www.Californiacoastline.org

Description: Aerial view of access point.

Description: Access is at the far side of parking lot.

Ventura County - Division B

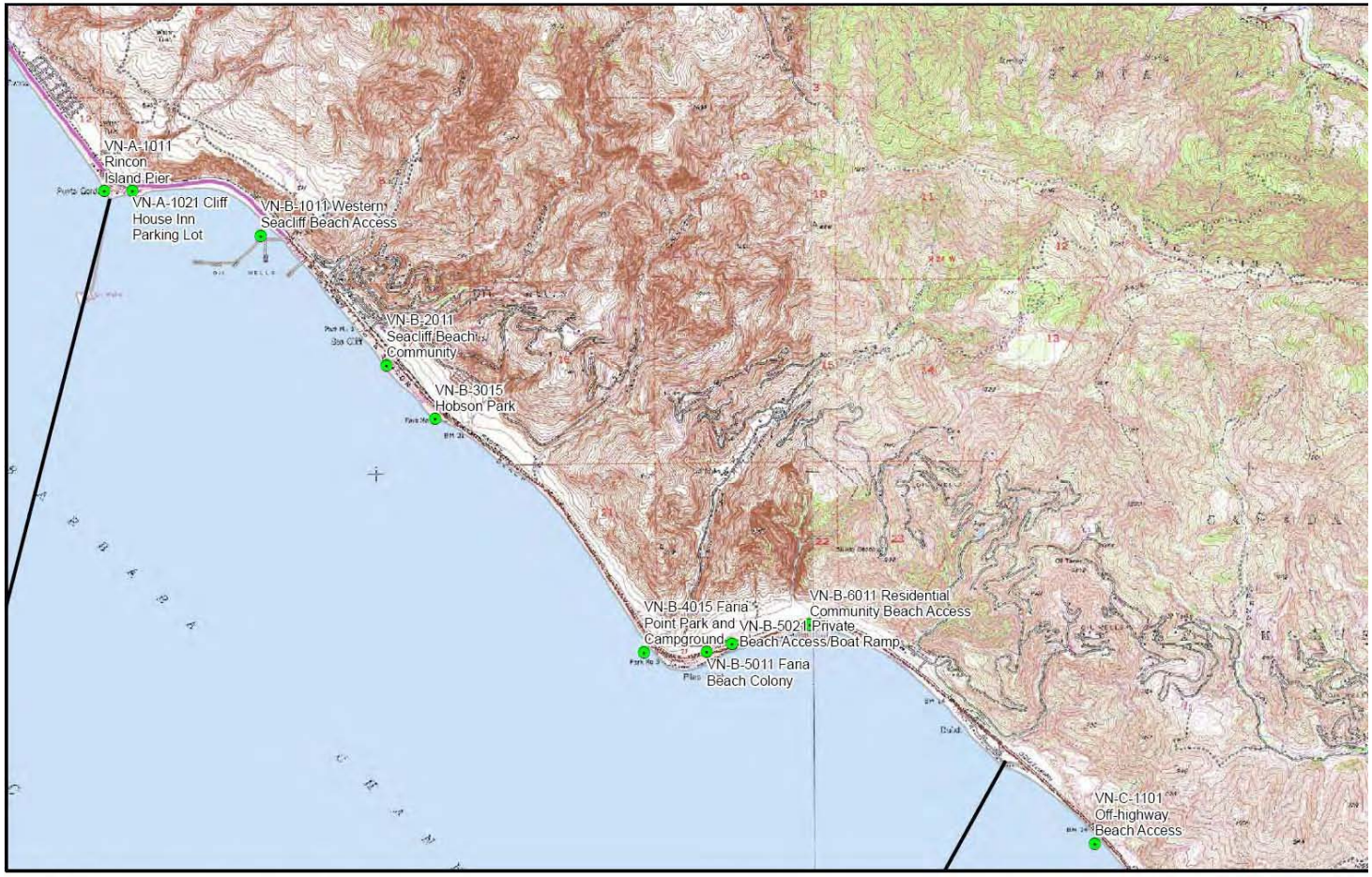

Division Lines

Sensitive Site

Beach Access

Source: K. Wilson, J. Curtis

0 0.5 1 2

Miles

VT Division B Information Last Page Update: 10/1/2005

Division Boundaries **County** Ventura

North	Rincon Pier at Punta Gorda	**Latitude: N**	34.35540	**Longitude: W**	119.44276
South:	South end of Solimar Beach @ Dulah	**Latitude: N**	34.31790	**Longitude: W**	119.38973

Division Description:

This ~6.4 mile long division begins on the south side of Rincon Pier at Mussel Shoals and extends to the south end of the community of Solimar at Dulah. This Division is included in ~ 8.4 miles of shoreline which extends from ~ 1 mile north of the Sea Cliff exit, off US 101, to the Emma Woods State Beach which must be accessed from Pacific Coast Highway. Virtually the entire shoreline of this division is backed by boulder rip-rap. There are three gated communities w/in this Division at Seacliff, Faria, and Solimar Beach. There are ungated communities at Mussel Shoals and Faria. All communities obstruct shoreline access. There are two off highway parks operated by Ventura Co - Hobson and Faria. Ventura Co Parks also allows roadside camping for RVs along a 1.6 mile stretch of PCH from Hobson to Faria Co Park.

Cultural, Historical, and Archeological Concerns:

Cultural, Historical, and Archeological sites may exist, however, the exact locations of these sites must be ascertained by contacting the Native American Heritage Commission at (916) 653-4082.

Sensitive Sites Within Division:

4-705	Los Sauces Creek
4-711	Madranio Canyon
4-717	Javon Canyon
4-723	Padre Juan Canyon
4-729	A-Lease Canyon
4-735	Amphitheater Canyon

Individual Access Points in VT Division B

Access Point: VN-B-1011 Western Seacliff Beach Access

Thomas Guide Page: 459 ***Grid:*** E6 ***City:*** Seacliff

GPS Coordinates: N 34.35235 W 119.42751

Directions:

Take Seacliff exit and turn left on Pacific Coast Highway. Turn left at public/pedestrian undercrossing which goes under highway. Both a right turn and left turn will lead to access points.

Site Description:

Small dirt and cement parking lots are located at both ends of this road (to the right and left of the public undercrossing). Both are small and provide only foot access to beaches over a good amount of rip rap.

Access Point: VN-B-2011 Seacliff Beach Community

Thomas Guide Page: 459 ***Grid:*** G7 ***City:*** Seacliff

GPS Coordinates: N 34.34204 W 119.41559

Directions:

Take the Seacliff exit off of Hwy 101. Take a right onto Pacific Coast Highway and then another immediate right into the Seacliff Beach Community (which is gated).

Site Description:

Numerous beach access points through this residential community. All access will require permission by the residents.

Access Point: VN-B-3015 Hobson Park

Thomas Guide Page: 469 ***Grid:*** G1 ***City:*** Ventura

GPS Coordinates: N 34.33775 W 119.41098

Directions:

Take the Seacliff exit off of Hwy 101. Take a right onto Pacific Coast Highway and then another right about 0.5 miles along PCH into Hobson Park.

Site Description:

This is a Ventura County RV park that offers a number of RV sites as well as bathrooms and a snack shop. The park provides for foot traffic only to the beach.

Access Point: VN-B-4015 Faria Point Park and Campground

Thomas Guide Page: 470 ***Grid:*** A3 ***City:*** Ventura

GPS Coordinates: N 34.31919 W 119.39117

Directions:

Take the Seacliff exit off of Hwy 101. Take a right onto Pacific Coast Highway and then another right about 2.2 miles along PCH into Faria Point Park.

Site Description:

This is a Ventura County RV park that offers a number of RV sites as well as bathrooms and a snack shop. The park provides for foot traffic only to the beach.

Access Point: VN-B-5011 Faria Beach Colony

Thomas Guide Page: 470 ***Grid:*** D4 ***City:*** Ventura

GPS Coordinates: N 34.31918 W 119.38517

Directions:

Take the Seacliff exit off of Hwy 101. Take a right onto Pacific Coast Highway and then another right about 2.5 miles along PCH into Faria Beach Colony residential area..

Site Description:

Private residential community with numerous access points for foot traffic. Residential throughway permission required before using.

Access Point: VN-B-5021 Private Beach Access/Boat Ramp

Thomas Guide Page: 470 ***Grid:*** D4 ***City:*** Ventura

GPS Coordinates: N 34.31981 W 119.38281

Directions:

Take the Seacliff exit off of Hwy 101. Take a right onto Pacific Coast Highway and then another right about 2.5 miles along PCH. Address is 602 PCH.

Site Description:

Small, private, gated beach access/boat launch at 602 Pacific Coast Highway. Access for foot traffic, ATVs and possible other heavy equipment.

Access Point: VN-B-6011 Residential Community Beach Access

Thomas Guide Page: 470 ***Grid:*** D4 ***City:*** Ventura

GPS Coordinates: N 34.32130 W 119.37536

Directions:

Take the Seacliff exit off of Hwy 101. Take a right onto Pacific Coast Highway and then another righ about 2.8 miles along PCH into an open space between two residential communities..

Site Description:

Site provides foot access to beach in a large rip rap area between two beach communities.

VN-B-1011 / Western Seacliff Beach Access

Copyright (C) 2002-2005 Kenneth & Gabrielle Adelman, California Coastal Records Project, www.Californiacoastline.org

Description: Aerial view of access point.

Description: View of the western most parking lot.

VN-B-2011 / Seacliff Beach Community

Copyright (C) 2002-2005 Kenneth & Gabrielle Adelman, California Coastal Records Project, www.Californiacoastline.org

Description: Aerial view of access point.

Description: Gated entrance to the community.

VN-B-3015 / Hobson Park

Copyright (C) 2002-2005 Kenneth & Gabrielle Adelman, California Coastal Records Project, www.Californiacoastline.org

Description: Aerial view of access point.

Description: Entrance to Hobson Park.

VN-B-4015 / Faria Point Park and Campground

Copyright (C) 2002-2005 Kenneth & Gabrielle Adelman, California Coastal Records Project, www.Californiacoastline.org

Description: Aerial view of access point.

Description: Entrance to Faria Park.

VN-B-5011 / Faria Beach Colony

Copyright (C) 2002-2005 Kenneth & Gabrielle Adelman, California Coastal Records Project, www.Californiacoastline.org

Description: Aerial view of access point.

Description: Entrance to Faria Beach Colony.

VN-B-5021 / Private Beach Access/Boat Ramp

Copyright (C) 2002-2005 Kenneth & Gabrielle Adelman, California Coastal Records Project, www.Californiacoastline.org

Description: Aerial view of access point.

Description: View of access point from across the road.

VN-B-6011 / Residential Community Beach Access

Copyright (C) 2002-2005 Kenneth & Gabrielle Adelman, California Coastal Records Project, www.Californiacoastline.org

Description: Aerial view of access point.

Ventura County - Division C

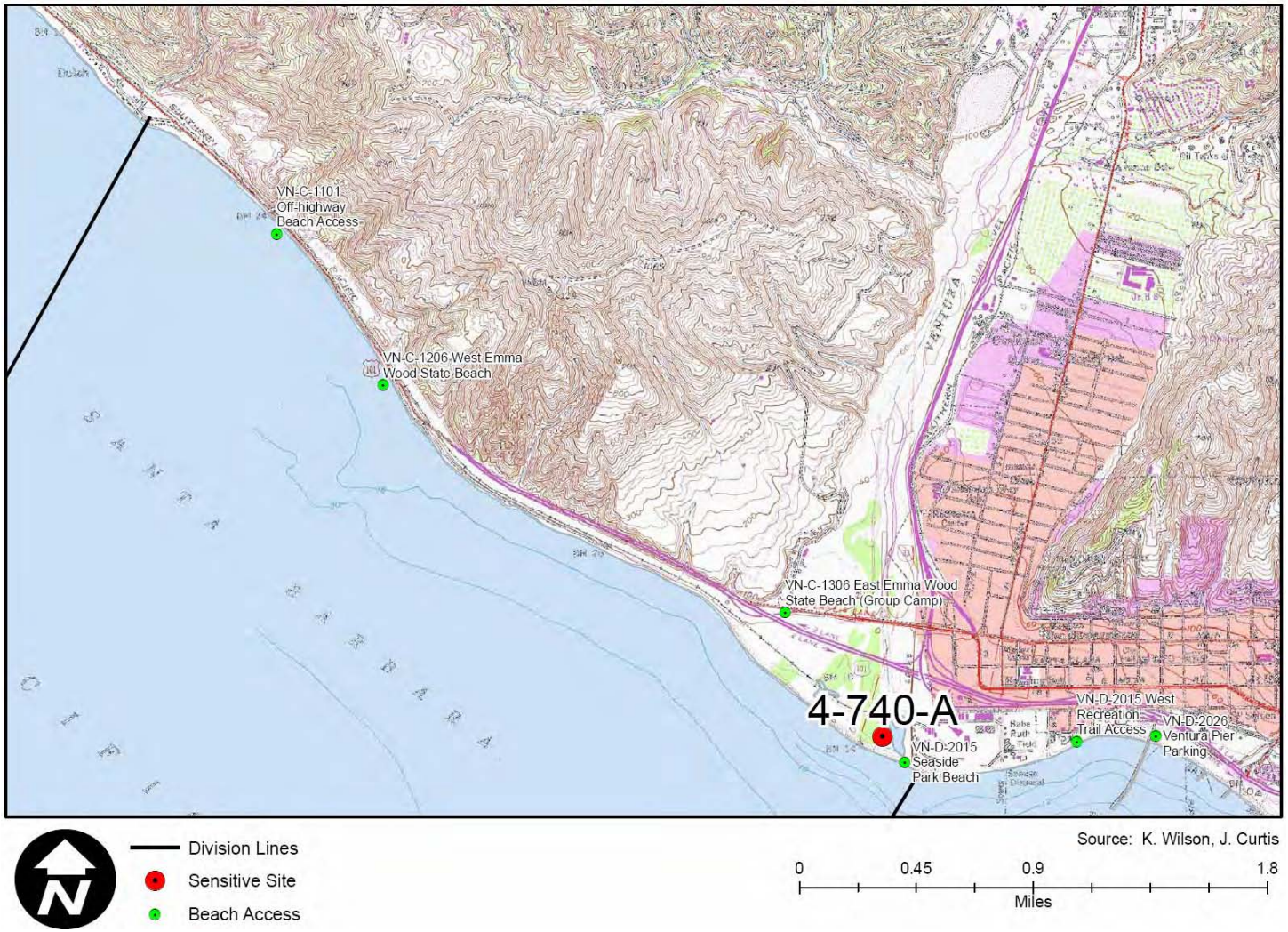

Division Boundaries **County** Ventura

North	South end of Solimar Beach @ Dulah	**Latitude: N**	34.31790	**Longitude: W**	119.38973
South	Ventura River East Bank @ Ventura Fairgrounds	**Latitude: N**	34.27440	**Longitude: W**	119.30774

Division Description:

This~ 3.8 mile long division begins at the south end of the community of Solimar at Dulah and ends on the east bank of the Ventura River at the western side of the Ventura County Fairgrounds. This Division is included in ~ 8.4 miles of shoreline which extends from ~ 1 mile north of the Sea Cliff exit, off US 101, to and including Emma Woods State Beach which must be accessed from Pacific Coast Highway and/or from the Main St. Bridge. Except for the mouth of the Ventura River (Group Campground and Seaside Wilderness Park ~ 1.2 miles), the entire shoreline of this division is backed by boulder rip-rap. Emma Woods State Beach, an off highway camping area found near the southern end of the Division, covers a length of 1.2 miles of shoreline and is accessible from PCH. The Seaside Wilderness Park and Group Campground, owned by State Parks, the City of Ventura, and private entities is located within the floodplain of the Ventura River just north of the river mouth.

Cultural, Historical, and Archeological Concerns:

Cultural, Historical, and Archeological sites may exist, however, the exact locations of these sites must be ascertained by contacting the Native American Heritage Commission at (916) 653-4082.

Sensitive Sites Within Division: 4-740 Ventura River

Individual Access Points i VT Division C

Access Point: VN-C-1101 Off-highway Beach Access

Thomas Guide Page: 470 ***Grid:*** F6 ***City:*** Ventura

GPS Coordinates: N 34.30380 W 119.34830

Directions:

Take the Seacliff exit off of Hwy 101. Take a right onto Pacific Coast Highway and then another right about 4 miles along PCH into an open space along PCH.

Site Description:

Foot access provided by open space on PCH.

Access Point: VN-C-1206 West Emma Wood State Beach

Thomas Guide Page: 470 ***Grid:*** G7 ***City:*** Ventura

GPS Coordinates: N 34.29537 W 119.34124

Directions:

Take Pacific Coast Highway exit off of Hwy 101 at the northern end of Ventura. Turn left into Emma Wood State Beach.

Site Description:

Site gives access to a large stretch of beach. This area provides access for foot traffic, ATVs, and Heavy Equipment (regarding may be necessary).

Access Point: VN-C-1306 East Emma Wood State Beach (Group Camp)

Thomas Guide Page: 490 ***Grid:*** J1 ***City:*** Ventura

GPS Coordinates: N 34.28255 W 119.31432

Directions:

Take the Main Street Exit off of Hwy 101 and then make an immediate right into the camp ground.

Site Description:

There are two means of accessing the beach from this site. Both are limited to foot traffic only. The first is at the east end of the parking lot past the bathrooms. A foot trail goes under the train tracks anc leads to beach. The second is directly past the entrance kiosk on the right. A bike path leads to point of access across the railroad tracks.

VN-C-1101 / Off-highway Beach Access

Copyright (C) 2002-2005 Kenneth & Gabrielle Adelman, California Coastal Records Project, www.Californiacoastline.org

Description: Aerial view of access point.

VN-C-1206 / West Emma Wood State Beach

Copyright (C) 2002-2005 Kenneth & Gabrielle Adelman, California Coastal Records Project, www.Californiacoastline.org

Description: Aerial view of access point.

Description: View of entry into Emma Wood State Park (west side).

VN-C-1306 / East Emma Wood State Beach (Group Camp)

Copyright (C) 2002-2005 Kenneth & Gabrielle Adelman, California Coastal Records Project, www.Californiacoastline.org

Description: Aerial view of access point.

Description: View of entry into Emma Wood State Park (east side).

Ventura County - Division D

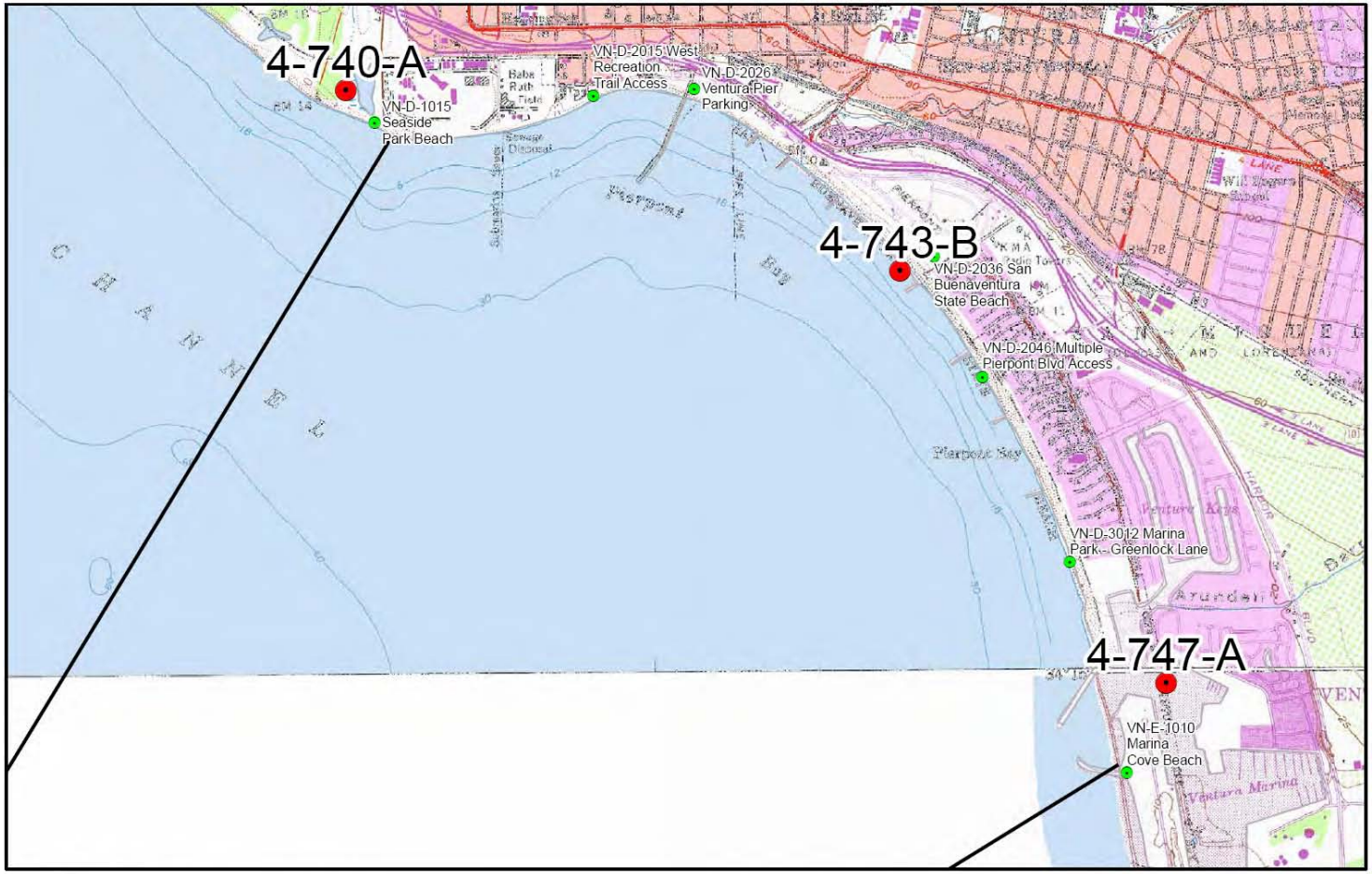

Division Lines
Sensitive Site
Beach Access

Source: K. Wilson, J. Curtis

0 0.25 0.5 1
Miles

Division Boundaries **County** Ventura

North	Ventura River East Bank @ Ventura Fairgrounds	**Latitude: N** 34.27440	**Longitude: W** 119.30774
South	South Jetty of Ventura Harbor	**Latitude: N** 34.24710	**Longitude: W** 119.27077

Division Description:

This ~ 6.6 mile long division begins at the south jetty of Ventura Harbor and extends SSE to and including the south jetty of Channel Islands Harbor. This Division is under several different ownerships and includes Spinnaker Dr., along the Ventura Harbor; the mouth and estuary of the Santa Clara River; McGrath State Beach and Lake;and the Reliant Energy Power Plant. This division also includes 2.9 miles of beachfront residences from 5th St in Oxnard to the entrance to Channel Islands Harbor. A fine-grained sand beach covers 100% of this Division, all of which is accessible for vehicular traffic during the dry season of the year. When Santa Clara River (SCR) flows are high and the natural sand berm is open, the northern 0.5 to 0.7 mile segment and the southern portions of the Division will not be accessible for vehicular through traffic and must be accessed through onshore access points. The SCR estuary, upper beach and coastal dunes provide habitat for T/E species and should not be disturbed w/o express permission from authorized trustee biologist.

Cultural, Historical, and Archeological Concerns:

Cultural, Historical, and Archeological sites may exist, however, the exact locations of these sites must be ascertained by contacting the Native American Heritage Commission at (916) 653-4082.

Sensitive Sites Within Division: 4-743 San Buena Ventura State Beach
4-747 Ventura Harbor

Individual Access Points i VT Division D

Access Point: VN-D-1015 Seaside Park Beach

Thomas Guide Page: 491 ***Grid:*** B3 ***City:*** Ventura

GPS Coordinates: N 34.27416 W 119.30636

Directions:

Tave Ventura Ave exit off of Hwy 101. Take an immediate right on East Thompson. Right on Figueroa and go under the highway. Take a right on Promenade which leads to this access point.

Site Description:

Large beach front parking lot across from the fairgrounds that provides a number of access points. Foot traffic, ATV, and Heavy Equipment accessible.

Access Point: VN-D-2015 West Recreation Trail Access

Thomas Guide Page: 491 ***Grid:*** C2 ***City:*** Ventura

GPS Coordinates: N 34.27526 W 119.29482

Directions:

Take Ventura Ave exit off of Hwy 101. Take an immediate right on East Thompson. Right on Figueroa and go under the highway. Left on Harbor Blvd. and then a right on Paseo de Playa.

Site Description:

A recreational parking area for beach access and access to the recreation trail along Ventura Harbor. This site provides for foot traffic only.

Access Point: VN-D-2026 Ventura Pier Parking

Thomas Guide Page: 491 ***Grid:*** C2 ***City:*** Ventura

GPS Coordinates: N 34.27554 W 119.28950

Directions:

Take Ventura Ave exit off of Hwy 101. Take an immediate right on East Thompson. Right on Figueroa and go under the highway. Left on Harbor Blvd. and then a right into Ventura Pier parking lot just after passing the Ventura Pier.

Site Description:

Large parking lot on both the west and east side of Ventura Pier. It provides access for foot traffic, ATVs, and heavy equipment with the parking lot east of the pier providing the best access. This is an excellent site for a staging area and the nearby facilities include bathrooms, restaurants, and hotels.

Access Point: VN-D-2036 San Buenaventura State Beach

Thomas Guide Page: 491 ***Grid:*** E3 ***City:*** Ventura

GPS Coordinates: N 34.26813 W 119.27691

Directions:

Take Ventura Ave exit off of Hwy 101. Take an immediate right on East Thompson. Right on Figueroa and go under the highway. Left on Harbor Blvd. and then a right on San Pedro Street. Entrance to park is on right near the end of the street.

Site Description:

Very large parking lot with excellent parking and facilities. Excellent location for staging area. Access to beach for foot traffic, ATVs, and heavy equipment.

Access Point: VN-D-2046 Multiple Pierpont Blvd Access

Thomas Guide Page: 490 ***Grid:*** E4-5 ***City:*** Ventura

GPS Coordinates: N 34.26286 W 119.27440

Directions:

Take the Seaward Ave exit off of Hwy 101 and make a slight right onto Monmouth Way. Take a righ or left onto Pierpont Blvd as necessary.

Site Description:

Every street off of Pierpont Blvd has access by foot to the San Buenaventura State Beach. Most of these access points are through residential neighborhoods with narrow streets.

Access Point: VN-D-3012 Marina Park - Greenlock Lane

Thomas Guide Page: 491 ***Grid:*** F5 ***City:*** Ventura

GPS Coordinates: N 34.25473 W 119.26988

Directions:

Take the Seaward Ave exit off of Hwy 101 and make a slight right onto Monmouth Way. Take a left onto Pierpont Blvd and then a right onto Greenlock Lane. Marina Park faces Pierpont Blvd at the end of Greenlock Lane.

Site Description:

Marina Park is a good location for staging. The best beach access is just outside of the park on Greenlock Lane. Allows for foot traffic, ATVs, and heavy equipment access. Bathrooms are located in the park.

VN-D-1015 / Seaside Park Beach

Copyright (C) 2002-2005 Kenneth & Gabrielle Adelman, California Coastal Records Project, www.Californiacoastline.org

Description: Aerial view of access point.

VN-D-2015 / West Recreation Trail Access

Copyright (C) 2002-2005 Kenneth & Gabrielle Adelman, California Coastal Records Project, www.Californiacoastline.org

Description: Aerial view of access point.

Description: View of access point. Recreation trail is beyond the turn-around.

VN-D-2026 / Ventura Pier Parking

Copyright (C) 2002-2005 Kenneth & Gabrielle Adelman, California Coastal Records Project, www.Californiacoastline.org

Description: Aerial view of access point.

Description: View of entry to pier parking.

VN-D-2036 / San Buenaventura State Beach

Copyright (C) 2002-2005 Kenneth & Gabrielle Adelman, California Coastal Records Project, www.Californiacoastline.org

Description: Aerial view of access point.

Description: View of entry to State Park parking.

VN-D-2046 / Multiple Pierpont Blvd Access

Copyright (C) 2002-2005 Kenneth & Gabrielle Adelman, California Coastal Records Project, www.Californiacoastline.org

Description: Aerial view of access point.

VN-D-3012 / Marina Park - Greenlock Lane

Copyright (C) 2002-2005 Kenneth & Gabrielle Adelman, California Coastal Records Project, www.Californiacoastline.org

Description: Aerial view of access point.

Ventura County - Division E

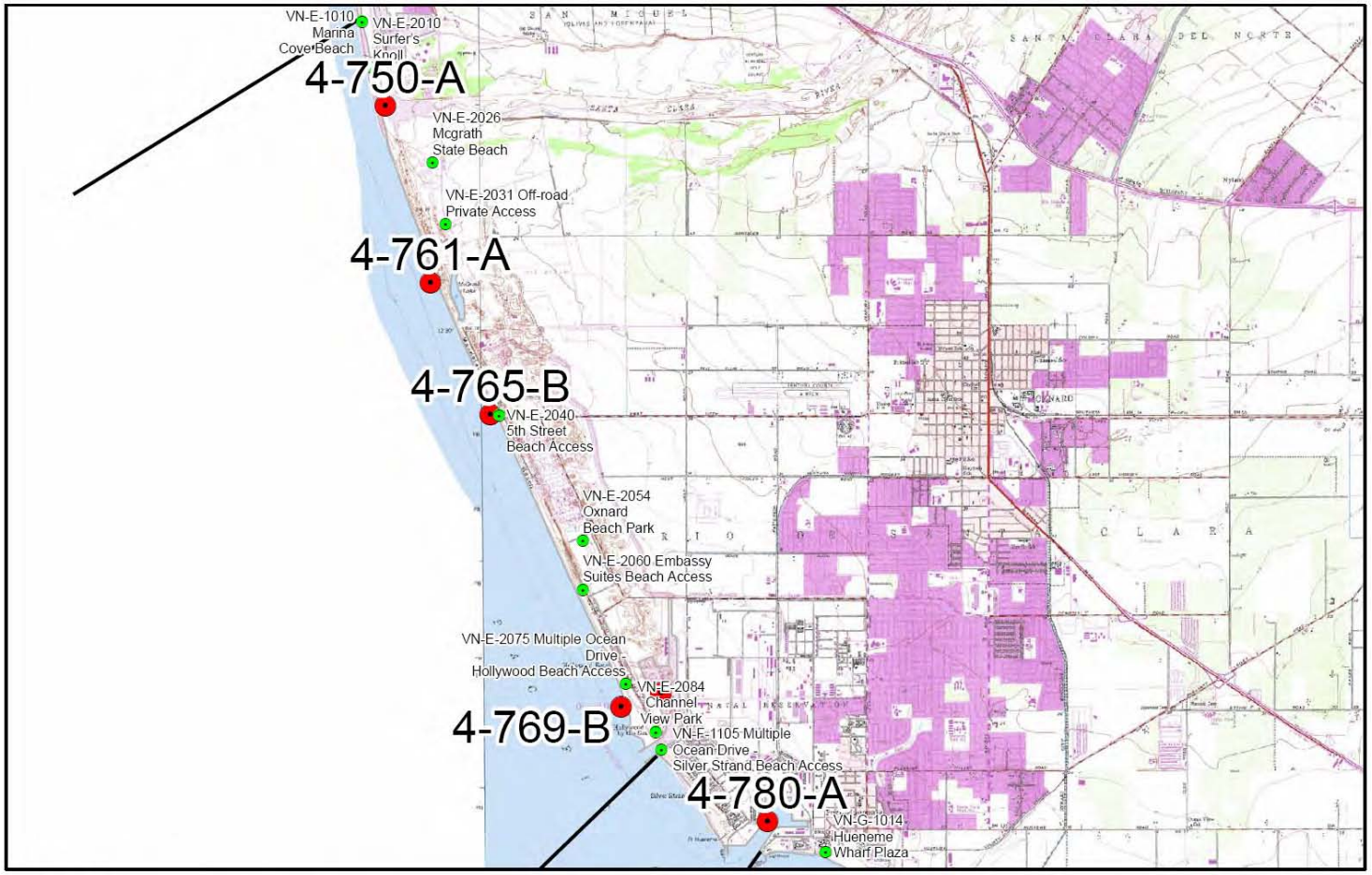

Division Lines
Sensitive Site
Beach Access

Source: K. Wilson, J. Curtis

0 1 2 4
Miles

Division Boundaries **County** Ventura

North	South Jetty of Ventura Harbor	**Latitude: N**	34.24710	**Longitude: W**	119.27077
South	South Jetty of Channel Islands Harbor	**Latitude: N**	34.15650	**Longitude: W**	119.22795

Division Description:

This ~ 6.6 mile long division begins at the south jetty of Ventura Harbor and extends SSE to and including the south jetty of Channel Islands Harbor. This Division is under several different ownerships and includes Spinnaker Dr., along the Ventura Harbor; the mouth and estuary of the Santa Clara River; McGrath State Beach and Lake;and the Reliant Energy Power Plant. This division also includes 2.9 miles of beachfront residences from 5th St in Oxnard to the entrance to Channel Islands Harbor. A fine-grained sand beach covers 100% of this Division, all of which is accessible for vehicular traffic during the dry season of the year. When Santa Clara River (SCR) flows are high and the natural sand berm is open, the northern 0.5 to 0.7 mile segment and the southern portions of the Division will not be accessible for vehicular through traffic and must be accessed through onshore access points. The SCR estuary, upper beach and coastal dunes provide habitat for T/E species and should not be disturbed w/o express permission from authorized trustee biologist.

Cultural, Historical, and Archeological Concerns:

Cultural, Historical, and Archeological sites may exist, however, the exact locations of these sites must be ascertained by contacting the Native American Heritage Commission at (916) 653-4082.

Sensitive Sites Within Division:

4-750	Santa Clara River Estuary
4-761	McGrath State Beach & McGrath Lake
4-765	Mandalay State Beach
4-769	Oxnard Beach
4-775	Channel Island Harbor (CIH)

Individual Access Points i VT Division E

Access Point: VN-E-1010 Marina Cove Beach

Thomas Guide Page: 491 ***Grid:*** F7 ***City:*** Ventura

GPS Coordinates: N 34.24551 W 119.26697

Directions:

Take the Seaward Ave exit off of Hwy 101 and make a left onto Harbor Blvd. Turn right onto Spinnaker Drive and follow it around till it ends. Parking is on left.

Site Description:

Marina Cove Beach has a small parking lot across from the Ventura Harbor Facilities. It provides full access (foot, ATV, and heavy equipment) to beach.

Access Point: VN-E-2010 Surfer's Knoll

Thomas Guide Page: 491 ***Grid:*** F7 ***City:*** Ventura

GPS Coordinates: N 34.23994 W 119.26545

Directions:

Take the Seaward Ave exit off of Hwy 101 and make a left onto Harbor Blvd. Turn right onto Spinnaker Drive and follow it around. Surfer's Knoll is on the left.

Site Description:

Small parking lot with bathrooms that provides full access to the beach (foot, ATV, and heavy equipment).

Access Point: VN-E-2026 Mcgrath State Beach

Thomas Guide Page: 521 ***Grid:*** G2 ***City:*** Oxnard

GPS Coordinates: N 34.22848 W 119.25689

Directions:

Take the Seaward Ave exit off of Hwy 101 and make a left onto Harbor Blvd. Follow Harbor Blvd for 2.75 miles. Mcgrath State Beach is directly off of the Harbor Blvd on the right.

Site Description:

Large campground with bathroom facilities. Access to beach along a nature trail. 4-wheel drive accessible. Possible heavy equipment access. Contact State Parks and Recreation for info and permission.

Access Point: VN-E-2031 Off-road Private Access

Thomas Guide Page: 521 ***Grid:*** G3 ***City:*** Oxnard

GPS Coordinates: N 34.22105 W 119.25505

Directions:

Take the Seaward Ave exit off of Hwy 101 and make a left onto Harbor Blvd. Follow Harbor Blvd for 3.25 miles. Access point is through a gate on the right of Harbor Blvd before you reach Gonzales Road.

Site Description:

Leads to a oil pumping facility with full access (foot, ATV, and heavy equipment) to beach.

Access Point: VN-E-2040 5th Street Beach Access

Thomas Guide Page: 521 ***Grid:*** H6 ***City:*** Oxnard

GPS Coordinates: N 34.19792 W 119.24754

Directions:

Take the Victoria Ave exit off of Hwy 101 and head south for 4 miles. Take a right on 5th street and follow it until it dead-ends.

Site Description:

Small beach side parking lot with full access (foot, ATV, and heavy equipment) to beach.

Access Point: VN-E-2054 Oxnard Beach Park

Thomas Guide Page: 551 ***Grid:*** J1 ***City:*** Oxnard

GPS Coordinates: N 34.18269 W 119.23549

Directions:

Take the Victoria Ave exit off of Hwy 101 and head south for 4 miles. Take a right on 5th street and a left on Harbor Blvd. Oxnard Beach Park is 1 mile from 5th Street intersection on the right.

Site Description:

Large park with full access (foot, ATV, and heavy equipment) to beach as well as access to a beachside recreation path.

Access Point: VN-E-2060 Embassy Suites Beach Access

Thomas Guide Page: 552 ***Grid:*** A2 ***City:*** Oxnard

GPS Coordinates: N 34.17680 W 119.23556

Directions:

Take the Victoria Ave exit off of Hwy 101 and head south for 4 miles. Take a right on 5th street and a left of Harbor Blvd. Take a left on Costa de Ora and a right on Mandalay Beach Road. The access point is just after the hotel on your right.

Site Description:

Medium sized parking lot south east of Embassy Suites. Full access (foot, ATV, and heavy equipment) to beach.

Access Point: VN-E-2075 Multiple Ocean Drive - Hollywood Beach Access

Thomas Guide Page: 552 ***Grid:*** A3 ***City:*** Oxnard

GPS Coordinates: N 34.16537 W 119.22942

Directions:

Take the Victoria Ave exit off of Hwy 101 and head south for 4 miles. Take a right on 5th street and a left of Harbor Blvd. Take a right on West Channel Islands Blvd and a left onto Ocean Drive.

Site Description:

Numerous access points along the coast in-between coastal residences. From foot only to full access opportunities.

Access Point: VN-E-2084 Channel View Park

Thomas Guide Page: 552 ***Grid:*** B4 ***City:*** Oxnard

GPS Coordinates: N 34.15959 W 119.22512

Directions:

Take the Victoria Ave exit off of Hwy 101 and head south for 5.5 miles. Take a right on Channel Islands Blvd and veer left on West Channel Islands Blvd. Take a left on Ocean Drive and go until the end of the road.

Site Description:

A small parking lot at the west end of the harbor. Provides foot access only to beach.

VN-E-1010 / Marina Cove Beach

Copyright (C) 2002-2005 Kenneth & Gabrielle Adelman, California Coastal Records Project, www.Californiacoastline.org

Description: Aerial view of access point.

VN-E-2010 / Surfer's Knoll

Copyright (C) 2002-2005 Kenneth & Gabrielle Adelman, California Coastal Records Project, www.Californiacoastline.org

Description: Aerial view of access point.

VN-E-2026 / Mcgrath State Beach

Copyright (C) 2002-2005 Kenneth & Gabrielle Adelman, California Coastal Records Project, www.Californiacoastline.org

Description: Aerial view of access point.

Description: Entrance to McGrath State Beach.

VN-E-2031 / Off-road Private Access

Copyright (C) 2002-2005 Kenneth & Gabrielle Adelman, California Coastal Records Project, www.Californiacoastline.org

Description: Aerial view of access point.

Description: View of gated entrance across the road.

VN-E-2040 / 5th Street Beach Access

Copyright (C) 2002-2005 Kenneth & Gabrielle Adelman, California Coastal Records Project, www.Californiacoastline.org

Description: Aerial view of access point.

VN-E-2054 / Oxnard Beach Park

Copyright (C) 2002-2005 Kenneth & Gabrielle Adelman, California Coastal Records Project, www.Californiacoastline.org

Description: Aerial view of access point.

VN-E-2060 / Embassy Suites Beach Access

Copyright (C) 2002-2005 Kenneth & Gabrielle Adelman, California Coastal Records Project, www.Californiacoastline.org

Description: Aerial view of access point.

VN-E-2075 / Multiple Ocean Drive - Hollywood Beach Access

Copyright (C) 2002-2005 Kenneth & Gabrielle Adelman, California Coastal Records Project, www.Californiacoastline.org

Description: Aerial view of access point.

VN-E-2084 / Channel View Park

Copyright (C) 2002-2005 Kenneth & Gabrielle Adelman, California Coastal Records Project, www.Californiacoastline.org

Description: Aerial view of access point.

Description: View of park from road. Access to harbor is on the other side of the parking lot.

Ventura County - Division F

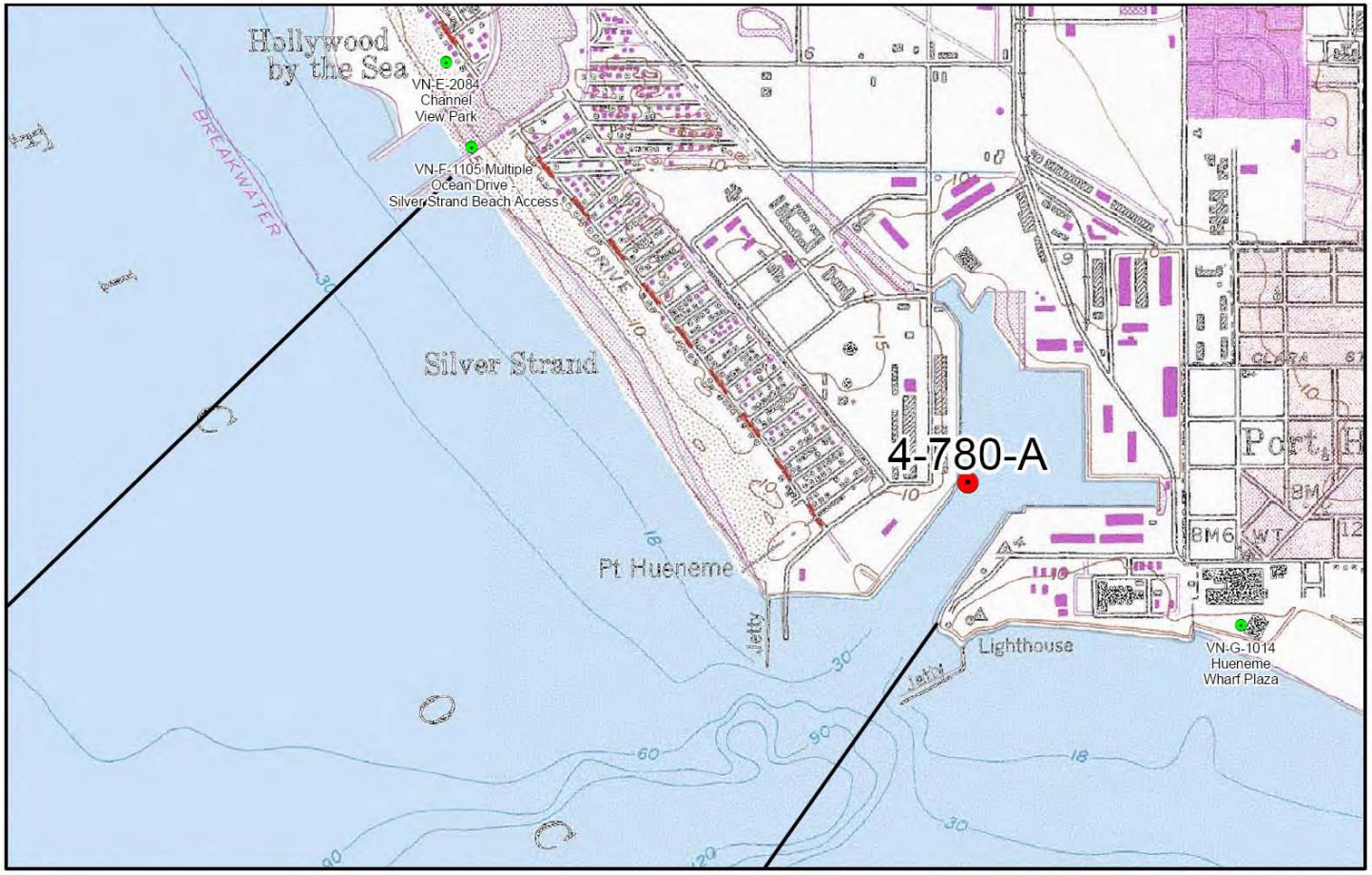

Division Lines
Sensitive Site
Beach Access

Source: K. Wilson, J. Curtis

0 0.2 0.4 0.8
Miles

Division Boundaries **County** Ventura

North	South Jetty of Channel Islands Harbor	**Latitude: N**	34.15650	**Longitude: W**	119.22795
South	South entrance of Port of Hueneme West of Jetty	**Latitude: N**	34.14550	**Longitude: W**	119.21237

Division Description:

This ~ 1.5 mile long division begins at the south jetty of Channel Islands Harbor and extends SE to the south side of the entrance to Port of Hueneme just west of the Jetty. This includes 0.85 miles of beachfront residences along the Silver Strand area of Port Hueneme. A fine-grained sand beach covers 100% of this Division, all of which is accessible for vehicular traffic. The remainder of the Division is under the jurisdiction of the Port of Hueneme.

Cultural, Historical, and Archeological Concerns:

Cultural, Historical, and Archeological sites may exist, however, the exact locations of these sites must be ascertained by contacting the Native American Heritage Commission at (916) 653-4082.

Sensitive Sites Within Division: 4-780 Port of Hueneme (POH)

Individual Access Points i VT Division F

Access Point: VN-F-1105 Multiple Ocean Drive - Silver Strand Beach Access

Thomas Guide Page: 552 ***Grid:*** B5 ***City:*** Oxnard

GPS Coordinates: N 34.15739 W 119.22435

Directions:

Take the Victoria Ave exit off of Hwy 101 and head south for 6.5 miles. Take a left onto Ocean Drive.

Site Description:

Numerous beach access points all along Ocean Drive. The best access is off of Ocean Drive on Nicholas Ave at the tip of the SE side of harbor. Another good access is at the SE side of Ocean Drive. Access varies from foot only to full access (foot, ATV, and heavy equipment).

VN-F-1105 / Multiple Ocean Drive - Silver Strand Beach Access

Copyright (C) 2002-2005 Kenneth & Gabrielle Adelman, California Coastal Records Project, www.Californiacoastline.org

Description: Aerial view of access point.

Ventura County - Division G

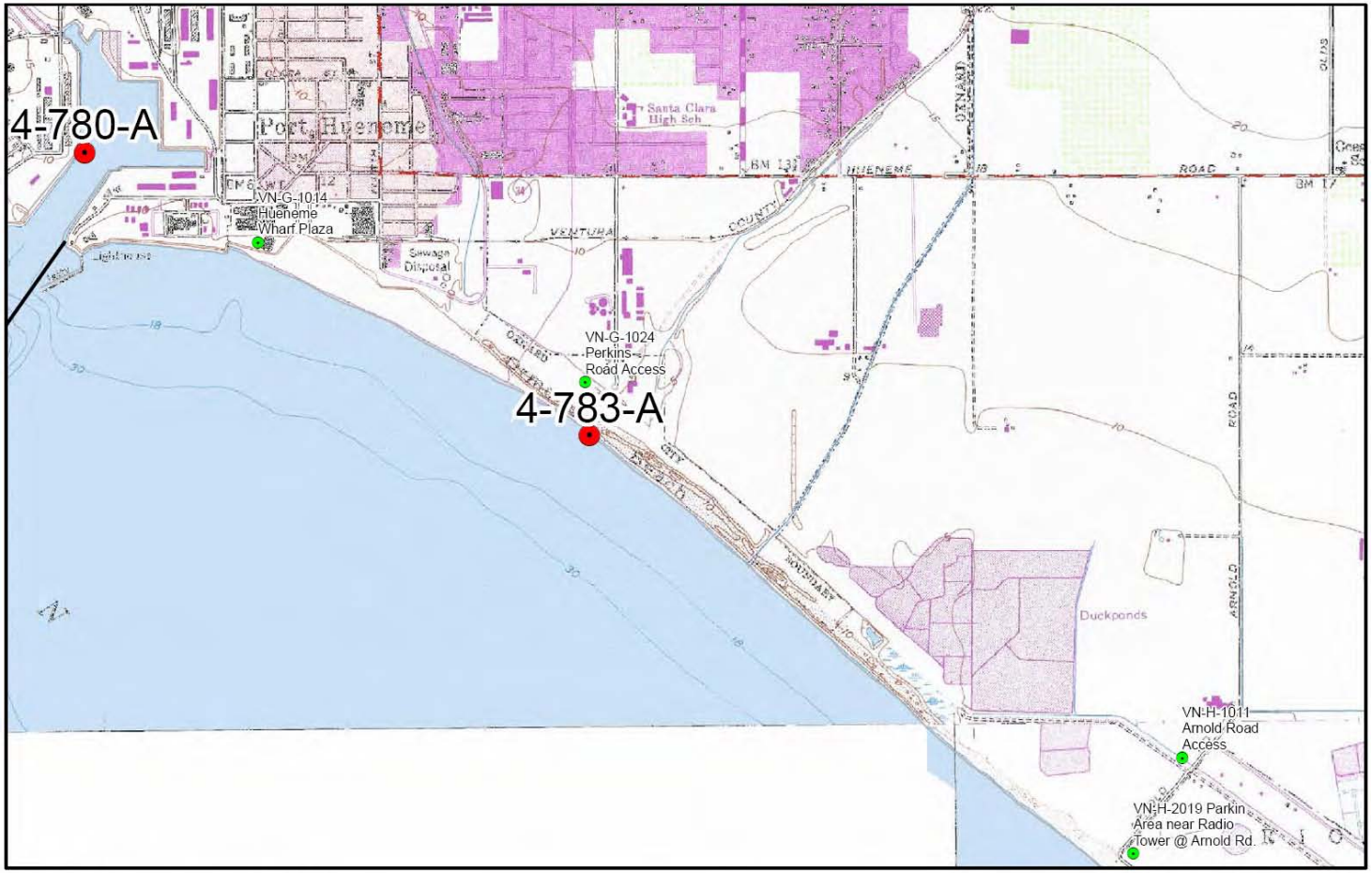

Division Lines
Sensitive Site
Beach Access

Source: K. Wilson, J. Curtis

0 0.3 0.6 1.2
Miles

Division Boundaries **County** Ventura

North	South Entrance of Port Hueneme West of Jetty	**Latitude: N**	34.14550	**Longitude: W**	119.21237
South:	Naval Stn, Fenceline @ Arnold Rd	**Latitude: N**	34.11940	**Longitude: W**	119.15984

Division Description:

This ~ 3.5 mile long division begins at the south side of the entrance to Port of Hueneme just west of the SE Jetty and extends SE along Ormand Beach to the fence line at Arnold Rd. which marks the NW boundary of the Naval Station Ventura County. This Division includes Port Hueneme Beach Park and fishing pier, the Ormand Beach Lagoon and wetlands, Oxnard Industrial Canal, and the Reliant Energy Ormand Beach Generating Station. The beach is narrow and subject to wave-wash in the westernmost 0.6 mile segment of this division. The remaining 2.9 miles of coastline is a broad fine-grained sand beach all of which is accessible for vehicular traffic. Ormand Beach and Lagoon provide habitat for T/E species and should not be disturbed w/o express permission from authorized trustee biologist.

Cultural, Historical, and Archeological Concerns:

Cultural, Historical, and Archeological sites may exist, however, the exact locations of these sites must be ascertained by contacting the Native American Heritage Commission at (916) 653-4082.

Sensitive Sites Within Division: 4-783 Ormond Beach Wetlands and State Beach

Individual Access Points in VT Division G

Access Point: VN-G-1014 Hueneme Wharf Plaza

Thomas Guide Page: 552 ***Grid:*** E6 ***City:*** Port Hueneme

GPS Coordinates: N 34.14488 W 119.20057

Directions:

Take the Ventura Blvd exit off of Hwy 101 and head south on Ventura Blvd for 7 miles. Take a right on Surfside Drive.

Site Description:

A number of full access (foot, ATV, and heavy equipment) all along Surfside Drive.

Access Point: VN-G-1024 Perkins Road Access

Thomas Guide Page: 552 ***Grid:*** G7 ***City:*** Port Hueneme

GPS Coordinates: N 34.13908 W 119.18462

Directions:

Take the Ventura Blvd exit off of Hwy 101 and head south on Ventura Blvd for 6 miles. Turn left on Hueneme Road and a right on Perkins. Follow Perkins till it dead-ends.

Site Description:

A small parking lot overlooking the Oxnard Industrial Canal provides foot-only access to the small wetlands created by the canal. No beach access is available from this site.

VN-G-1014 / Hueneme Wharf Plaza

Copyright (C) 2002-2005 Kenneth & Gabrielle Adelman, California Coastal Records Project, www.Californiacoastline.org

Description: Aerial view of access point.

VN-G-1024 / Perkins Road Access

Copyright (C) 2002-2005 Kenneth & Gabrielle Adelman, California Coastal Records Project, www.Californiacoastline.org

Description: Aerial view of access point.

Description: View of entry to access point parking lot.

Ventura County - Division H

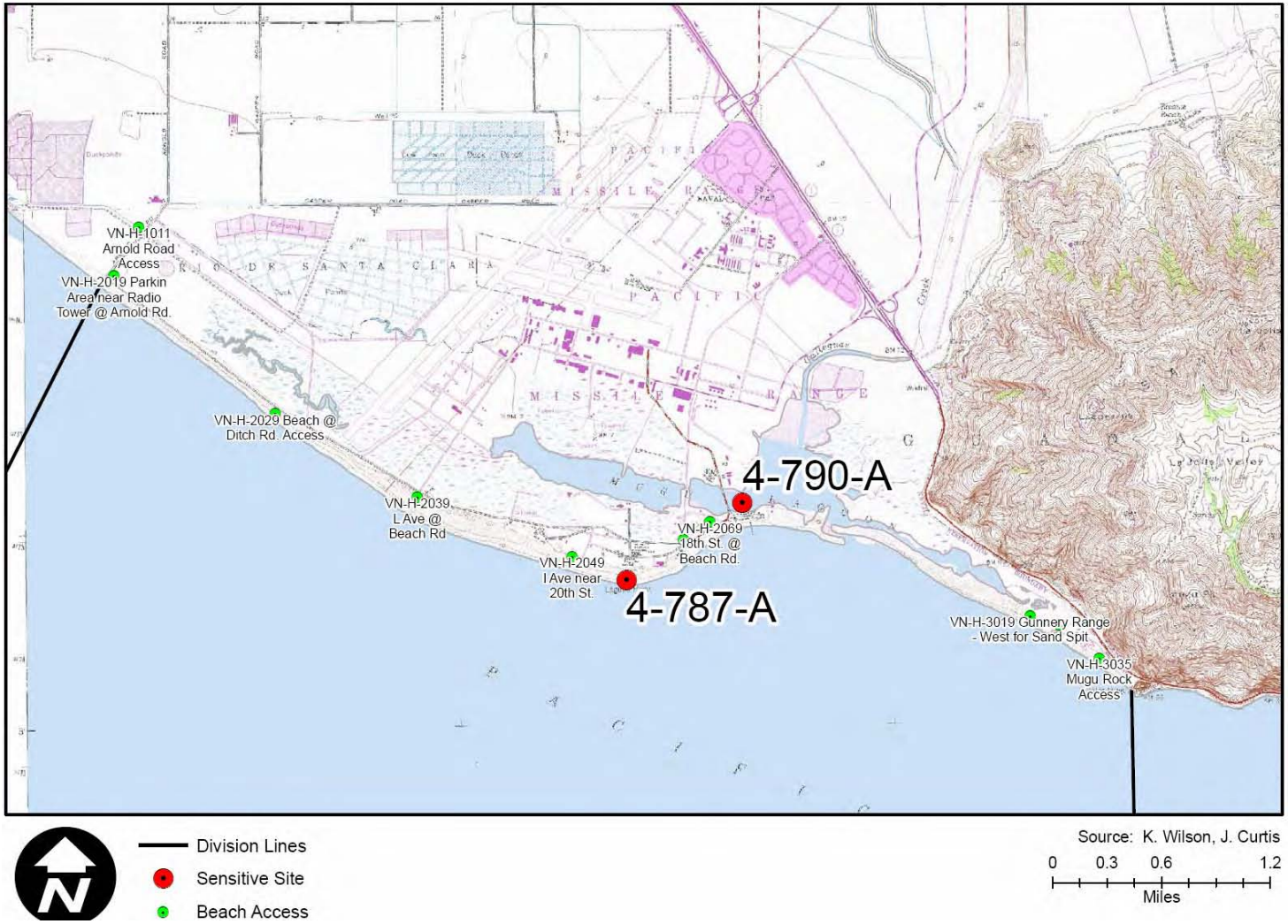

VT Division H Information Last Page Update: 10/1/2005

Division Boundaries **County** Ventura

North Naval Stn, Fenceline @ Arnold Rd	**Latitude: N** 34.11940	**Longitude: W** 119.15984
South: South side of Pt Mugu Parking lot	**Latitude: N** 34.08530	**Longitude: W** 119.06107

Division Description:

This ~ 6.6 mile long division begins at the fence line at Arnold Rd. at the NW boundary of the Naval Station Ventura County and extends SE along the Naval Base, Laguna Point, Mugu Lagoon, and southern sandspit to the south side of the parking lot at Pt Mugu Rock. This Division is only accessible with permission from the Naval Base. Responders should be accompanied by authorized naval personnel unless otherwise advised. Fine to medium grained sand beaches cover 100% of this Division, all of which are accessible for vehicular traffic. Beaches north of the Mugu Lagoon entrance (Calleguas Creek Discharge) must be accessed from the north. The southern sand spit must be accessed from the south near the gunnery range. Mugu Lagoon, sand spits, and coastal dunes provide critical habitat for a wide variety of sensitive habitats and protected and T/E species and should not be disturbed w/o express permission from authorized biologists from the naval base and/or state and federal agencies.

Cultural, Historical, and Archeological Concerns:

Cultural, Historical, and Archeological sites may exist, however, the exact locations of these sites must be ascertained by contacting the Native American Heritage Commission at (916) 653-4082.

Sensitive Sites Within Division: 4-787 Laguna Point
4-790 Mugu Lagoon

Individual Access Points in VT Division H

Access Point: VN-H-1011 Arnold Road Access

Thomas Guide Page: 386 ***Grid:*** L3 ***City:*** Port Hueneme/Pt. Mugu

GPS Coordinates: N 34.12358 W 119.15556

Directions:

Take the Ventura Blvd exit off of Hwy 101 and head south on Ventura Blvd for 6 miles. Turn left on Hueneme Road and a right on Arnold Road. Follow Arnold till it dead-ends.

Site Description:

Site provides foot-access only to the beach across Coastal Conservancy land. Access point is 0.4 miles from beach.

Access Point: VN-H-2019 Parkin Area near Radio Tower @ Arnold Rd.

Thomas Guide Page: 583 ***Grid:*** A2 ***City:***

GPS Coordinates: N 34.11969 W 119.15799

Directions:

From Hwy 1 @ Wood Rd take Naval Air SE to Mugu Rd and check in at office. From Office @ Mugu Rd take Naval Air NW to Perimeter Rd, past Wood Rd. Follow Perimeter Rd ~ 5.5 along the NW Boundary of Base to Beach.

Site Description:

This site is one of 3 sites to access 3 miles of beaches NW of rip-rap area at the SW side of the base. Access to beach from this parking lot is ~380 ft through dunes to beach. Be prepared to show ID card. Request maps and an escort to sites on the Base unless otherwise instructed.. Access is possible for vehicles and heavy equipment.

Access Point: VN-H-2029 Beach @ Ditch Rd. Access

Thomas Guide Page: 583 ***Grid:*** C4 ***City:***

GPS Coordinates: N 34.10855 W 119.14261

Directions:

From Hwy 1 @ Wood Rd take Naval Air SE to Mugu Rd and check in at office. From Office @ Mugu Rd, take Naval Air NW to Perimeter Rd, past Wood Rd. Follow Perimeter Rd ~ along the NW Boundary of Base to Ditch Rd and turn S toward beach and access point off Beach Rd just NW of Ditch Rd.

Site Description:

This site provides access to 1.26 miles of beaches from Ditch Rd to Arnold Rd @ the SW side of the base. There is a gate located on Beach Rd just SE of Ditch St. Request maps and an escort to sites on the Base unless otherwise instructed. Access is possible for vehicles and heavy equipment.

Access Point: VN-H-2039 L Ave @ Beach Rd

Thomas Guide Page: 583 ***Grid:*** D4 ***City:***

GPS Coordinates: N 34.10180 W 119.12901

Directions:

From Hwy 1 @ Wood Rd take Naval Air SE to Mugu Rd and check in at office. Follow Mugu Rd to Laguna Rd turning S toward ocean. Cross Mugu Lagoon. Turn W onto Beach Rd for ~ 1.4 mi. Access pt is just east of intersection of L Ave and Beach Rd.

Site Description:

This site is one of 2 sites for accessing 1.8 miles of beach between Ditch Rd. and the rip-rap ending near G St at the SW side of the base. Regrading of the access point may be necessary. Request maps and an escort to sites on the Base unless otherwise instructed. Access is possible for vehicles and heavy equipment.

Access Point: VN-H-2049 I Ave near 20th St.

Thomas Guide Page: 583 ***Grid:*** EF x 6 ***City:***

GPS Coordinates: N 34.09692 W 119.11421

Directions:

From Hwy 1 @ Wood Rd take Naval Air SE to Mugu Rd and check in at office. Follow Mugu Rd to Laguna Rd turning S toward ocean. Cross Mugu Lagoon. Turn W onto Beach Rd for ~ 0.5 mi. Access pt is at the seaward end of I Ave.

Site Description:

This site is one of 2 sites for accessing 1.8 miles of beach between Ditch Rd. and the rip-rap ending near G St at the SW side of the base. Regrading of the access point may be necessary. Request maps and an escort to sites on the Base unless otherwise instructed.

Access Point: VN-H-2059 20th St. and Laguna Rd.

Thomas Guide Page: 583 ***Grid:*** G6 ***City:***

GPS Coordinates: N 34.09819 W 119.10347

Directions:

From Hwy 1 @ Wood Rd take Naval Air SE to Mugu Rd and check in at office. Follow Mugu Rd to Laguna Rd turning S toward ocean. Cross Mugu Lagoon. Turn east into parking area at the intersection of Beach Rd and Laguna. Access pt is ~ 300 ft east of the intersection.

Site Description:

This is the westernmost site of 2 for accessing beaches SE of rip-rap area (Laguna Pt) on the S side of the base east of the mouth of the Lagoon. Barriers may have to be moved to allow beach access. Request maps and an escort to sites on the Base unless otherwise instructed.

Access Point: VN-H-2069 18th St. @ Beach Rd.

Thomas Guide Page: 583 ***Grid:*** G6 ***City:***

GPS Coordinates: N 34.09958 W 119.10094

Directions:

From Hwy 1 @ Wood Rd take Naval Air SE to Mugu Rd and check in at office. Follow Mugu Rd to Laguna Rd turning S toward ocean. Cross Mugu Lagoon. Turn east onto 18th Ave. Access pt is from beach parking lot ~ 0.2 mile east of intersection.

Site Description:

This is the easternmost site of 2 for accessing beaches SE of rip-rap area (Laguna Pt) on the S side of the base east of the mouth of the Lagoon. Barriers may have to be moved to allow beach access. Request maps and an escort to sites on the Base unless otherwise instructed.

Access Point: VN-H-3019 Gunnery Range - West for Sand Spit

Thomas Guide Page: 584 ***Grid:*** B7 ***City:***

GPS Coordinates: N 34.09183 W 119.07028

Directions:

From Hwy 1 @ Wood Rd take Naval Air SE to Mugu Rd and check in at office. Return to Hwy 1 south ~ 3.3 miles to Base gunnery range turnoff @ 34.091264 x 119.06588. Entrance to the Sandspit beach is located at the NW corner of the facility @ 34.091836 x 119.070286.

Site Description:

This site is located at the SE end of the Naval Base Ventura County. Access to the 1.5 mile long sand spit SE of the entrance to Mugu Lagoon can only be obtained through the Naval Base. Request an escort to sites on the Base unless otherwise instructed. There is a barrier fence crossing the beach at the SE boundary of the Base. Access is possible for vehicles and heavy equipment.

Access Point: VN-H-3029 Gunnery Range - Between Rip-Rap and Fence

Thomas Guide Page: 584 ***Grid:*** B7 ***City:***

GPS Coordinates: N 34.09107 W 119.06747

Directions:

From Hwy 1 @ Wood Rd take Naval Air SE to Mugu Rd and check in at office. Return to Hwy 1 south ~ 3.3 miles to Base gunnery range turnoff @ 34.091264 x 119.06588. Entrance to the beach S of gunnery range is in the middle of the facility @ 34.091073 x 119.067479.

Site Description:

This site is located at the SE end of the Naval Base Ventura County. Access to the 0.28 mile long stretch of beach between the rip-rap protection for the gunnery range can only be obtained through the Naval Base. Request maps and an escort to sites on the Base unless otherwise instructed. There is a barrier fence crossing the beach at the SE boundary of the Base. Access is possible for vehicles and heavy equipment.

Access Point: VN-H-3035 Mugu Rock Access

Thomas Guide Page: 584 ***Grid:*** C7 ***City:***

GPS Coordinates: N 34.08840 W 119.06367

Directions:

This site is located off Hwy 1 ~0.23 mi SE of the Naval Base Ventura County gunnery Range @ 34.088559 x 119.063482

Site Description:

This site is located SE of the end of the Naval Base Ventura County between the fenceline and Mugu Rock. There is ~ 0.25 mi. of sand beach which can be accessed by heavy equipment and vehicles. Staging area is available. No services.

VN-H-1011 / Arnold Road Access

Copyright (C) 2002-2005 Kenneth & Gabrielle Adelman, California Coastal Records Project, www.Californiacoastline.org

Description: Aerial view of access point.

Description: View of permanent gate across road. A narrow bridge is on the other side and the access point is ~0.5 miles further along road.

VN-H-2019 / Parkin Area near Radio Tower @ Arnold Rd.

Copyright (C) 2002-2005 Kenneth & Gabrielle Adelman, California Coastal Records Project, www.Californiacoastline.org

Description: Aerial view of access point.

VN-H-2029 / Beach @ Ditch Rd. Access

Copyright (C) 2002-2005 Kenneth & Gabrielle Adelman, California Coastal Records Project, www.Californiacoastline.org

Description: Aerial view of access point.

VN-H-2039 / L Ave @ Beach Rd

Copyright (C) 2002-2005 Kenneth & Gabrielle Adelman, California Coastal Records Project, www.Californiacoastline.org

Description: Aerial view of access point.

VN-H-2049 / I Ave near 20th St.

Copyright (C) 2002-2005 Kenneth & Gabrielle Adelman, California Coastal Records Project, www.Californiacoastline.org

Description: Aerial view of access point.

VN-H-2059 / 20th St. and Laguna Rd.

Copyright (C) 2002-2005 Kenneth & Gabrielle Adelman, California Coastal Records Project, www.Californiacoastline.org

Description: Aerial view of access point.

VN-H-2069 / 18th St. @ Beach Rd.

Copyright (C) 2002-2005 Kenneth & Gabrielle Adelman, California Coastal Records Project, www.Californiacoastline.org

Description: Aerial view of access point.

VN-H-3019 / Gunnery Range - West for Sand Spit

Copyright (C) 2002-2005 Kenneth & Gabrielle Adelman, California Coastal Records Project, www.Californiacoastline.org

Description: Aerial view of access point.

VN-H-3029 / Gunnery Range - Between Rip-Rap and Fence

Copyright (C) 2002-2005 Kenneth & Gabrielle Adelman, California Coastal Records Project, www.Californiacoastline.org

Description: Aerial view of access point.

VN-H-3035 / Mugu Rock Access

Copyright (C) 2002-2005 Kenneth & Gabrielle Adelman, California Coastal Records Project, www.Californiacoastline.org

Description: Aerial view of access point.

Ventura County - Division I

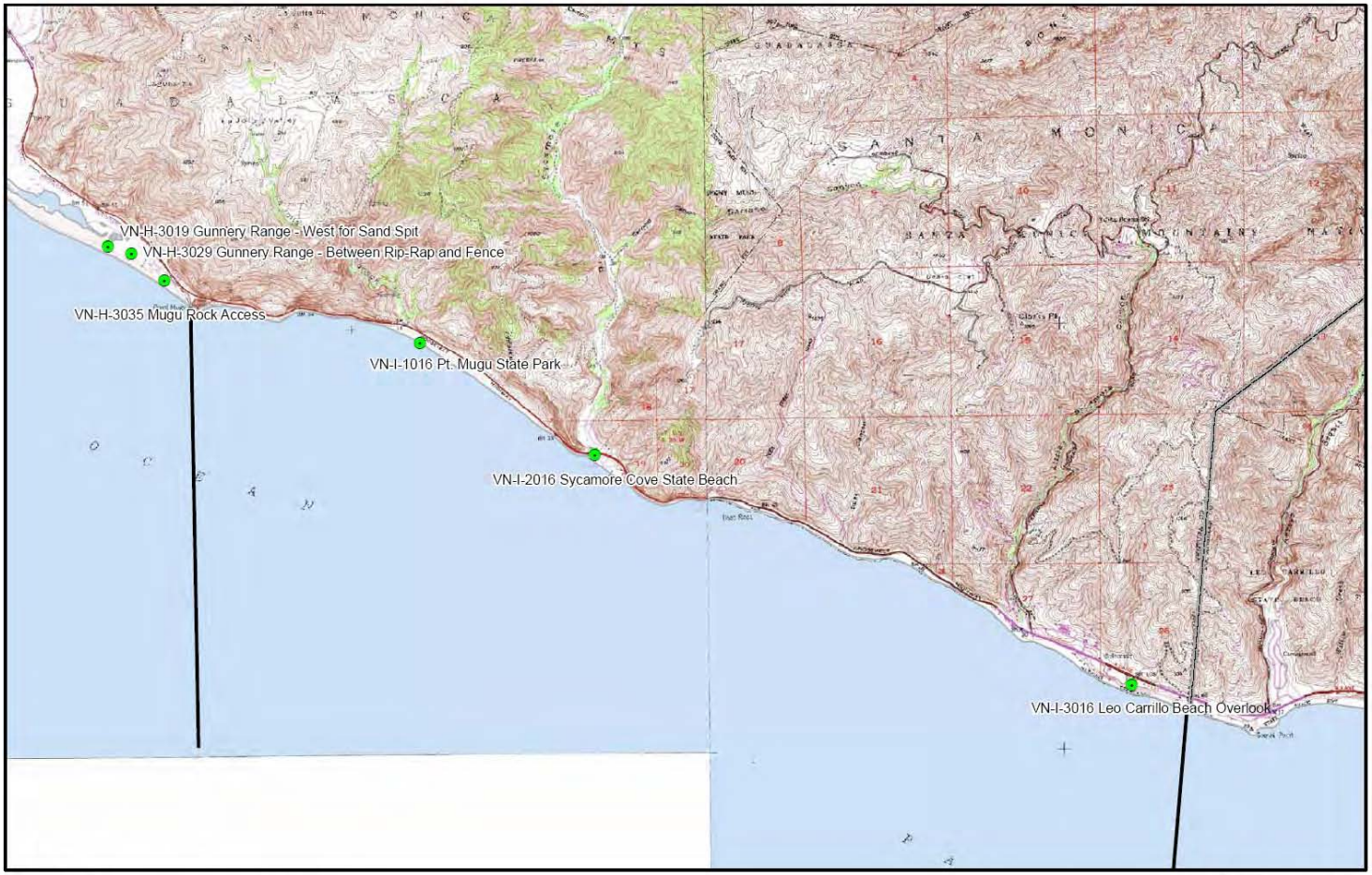

Division Lines
Sensitive Site
Beach Access

Source: K. Wilson, J. Curtis

0 0.5 1 2
Miles

Division Boundaries **County** Ventura

North	South side of Pt Mugu Parking lot	**Latitude: N**	34.08530	**Longitude: W**	119.06107
South	Ventura/Los Angeles County Line	**Latitude: N**	34.04510	**Longitude: W**	118.94482

Division Description:

This ~ 7.5 mile long division begins at the south side of the parking lot at Pt Mugu Rock and extends SE to the Ventura/Los Angeles Co Line. This Division parallels Hwy 1and the shoreline is primarily boulder rip-rap, cobble or small temporary pocket beaches exposed only at lower tides. Response within most of this division would entail roadside parking. There are larger fine to medium grained sand beaches at three locations w/in the division at Pt. Mugu State Park -1.2 miles; Big Sycamore Canyon - 0.3 mi.; and Leo Carillo State Beach - 0.25 mi., north of the Ventura/LA County Line.

Cultural, Historical, and Archeological Concerns:

Cultural, Historical, and Archeological sites may exist, however, the exact locations of these sites must be ascertained by contacting the Native American Heritage Commission at (916) 653-4082.

Sensitive Sites Within Division:

Individual Access Points i VT Division I

Access Point: VN-I-1016 Pt. Mugu State Park

Thomas Guide Page: 584 ***Grid:*** E7 ***City:*** Pt. Mugu

GPS Coordinates: N 34.08205 W 119.03368

Directions:

15 miles south of Oxnard off of Hwy 1. Sign shows entrance to park.

Site Description:

Off highway parking area with little to no facilities. Site provides access by foot, ATV, and heavy equipment.

Access Point: VN-I-2016 Sycamore Cove State Beach

Thomas Guide Page: 387 ***Grid:*** A4 ***City:*** Malibu

GPS Coordinates: N 34.07095 W 119.01319

Directions:

Oceanside directly off of Pacific Coast Highway (9000 W PCH) across from Sycamore Canyon Park.

Site Description:

This is a large parking lot which gives full access to the beach. Facilities on site include bathrooms as well as the Sycamore Cove Ranger Station. Excellent location for a staging area.

Access Point: VN-I-3016 Leo Carrillo Beach Overlook

Thomas Guide Page: 625 ***Grid:*** F5 ***City:*** Malibu

GPS Coordinates: N 34.04788 W 118.95033

Directions:

Directly off of the Pacific Coast Highway (across from 40101 PCH) and about 0.3 miles south of a small beach community.

Site Description:

This is a small gated parking lot upon the bluffs overlooking the beach. It offers excellent overviews of the area but only allows for foot access to beach. Foot access is from a long path stretching to the beach from the bluffs. Port-a-potties are available in parking lot.

VN-I-1016 / Pt. Mugu State Park

Copyright (C) 2002-2005 Kenneth & Gabrielle Adelman, California Coastal Records Project, www.Californiacoastline.org

Description: Aerial view of access point.

VN-I-2016 / Sycamore Cove State Beach

Copyright (C) 2002-2005 Kenneth & Gabrielle Adelman, California Coastal Records Project, www.Californiacoastline.org

Description: Aerial view of access point.

VN-I-3016 / Leo Carrillo Beach Overlook

Copyright (C) 2002-2005 Kenneth & Gabrielle Adelman, California Coastal Records Project, www.Californiacoastline.org

Description: Aerial view of access point.