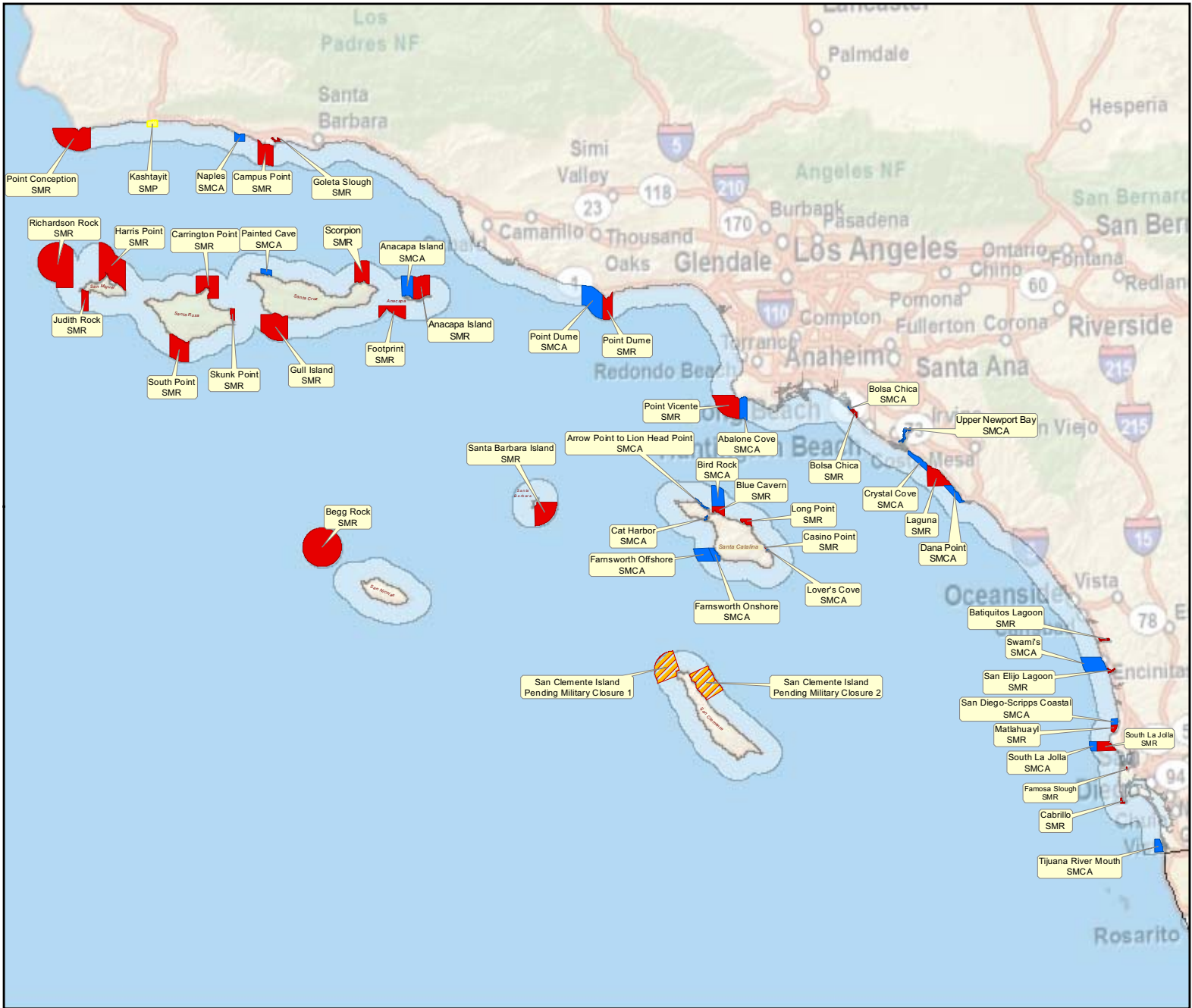


MLPA South Coast Study Region:



California Marine Life Protection Act (MLPA) Initiative

MLPA South Coast Integrated Preferred Alternative (IPA) MPA Proposal

Legend

- Pending Military Closure
- Proposed State Marine Conservation Area (SMCA)
- Proposed State Marine Park (SMP)
- Proposed State Marine Reserve (SMR)
- South Coast Study Region Boundary

This marine protected area (MPA) proposal was unanimously adopted on November 10, 2009 by the MLPA Blue Ribbon Task Force (BRTF) as the MLPA South Coast Integrated Preferred Alternative (IPA) MPA Proposal to be recommended to the California Fish and Game Commission (CFGC).


The IPA integrates elements from three MPA proposals developed by the MLPA South Coast Regional Stakeholder Group (SCSRG); SCSRG MPA proposals 1, 2 and 3 will also be forwarded to the CFGC for consideration. Further information about each MPA proposal is available on the MLPA website and in MarineMap.



For more detailed maps please visit:
www.marinemap.org/marinemap

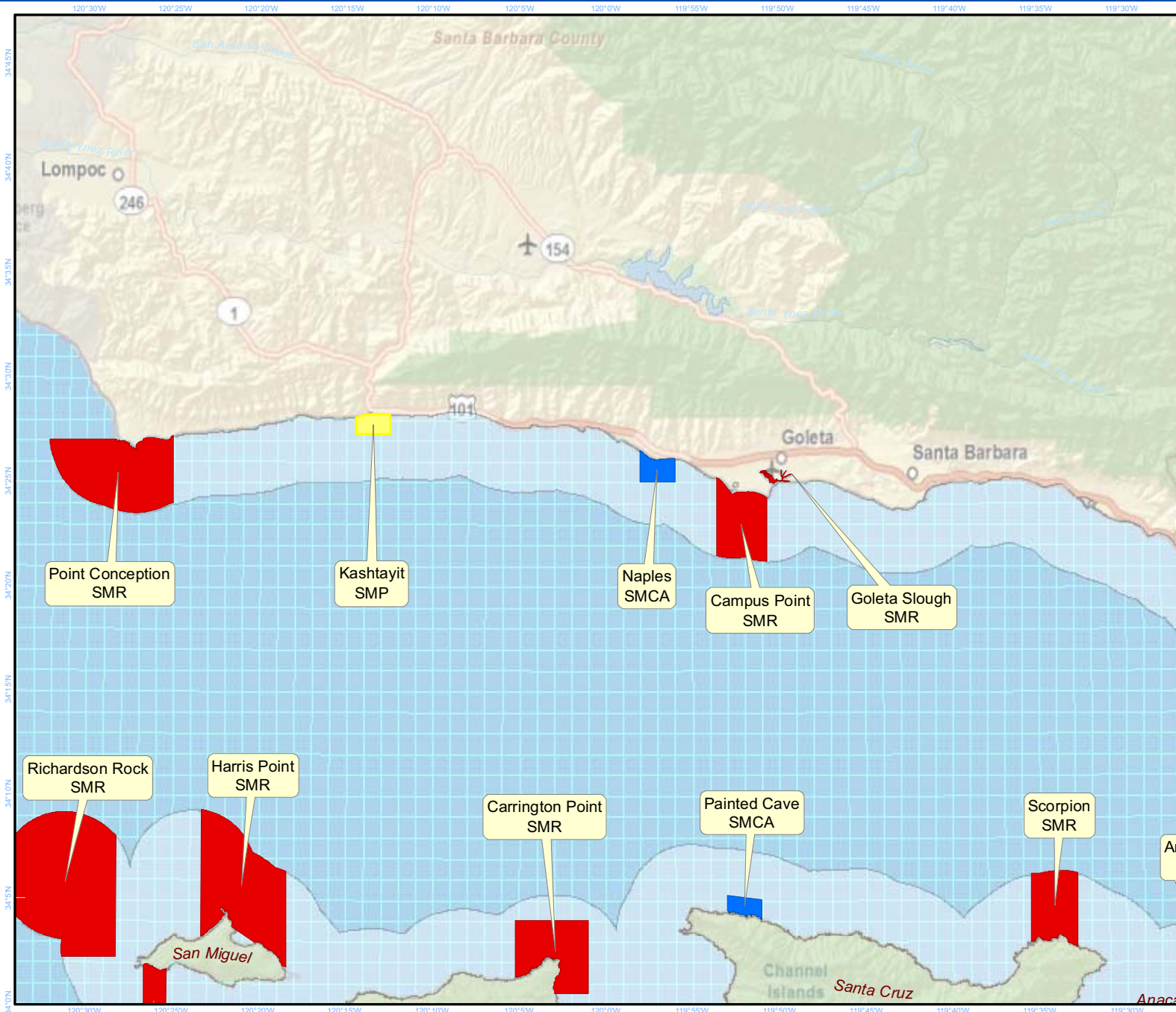
Projection Information:

Name: NAD 1983 California Teale Albers
 Projection: Albers
 Datum: North American 1983



Compiled on: 11/17/2009

Created By:
 Marine Map, Cartographic Division UCSB



California Marine Life Protection Act (MLPA) Initiative

MLPA South Coast Integrated Preferred Alternative (IPA) MPA Proposal

Legend

- Pending Military Closure
- Proposed State Marine Conservation Area (SMCA)
- Proposed State Marine Park (SMP)
- Proposed State Marine Reserve (SMR)
- South Coast Study Region Boundary

This marine protected area (MPA) proposal was unanimously adopted on November 10, 2009 by the MLPA Blue Ribbon Task Force (BRTF) as the MLPA South Coast Integrated Preferred Alternative (IPA) MPA Proposal to be recommended to the California Fish and Game Commission (CFGC).

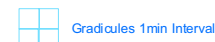
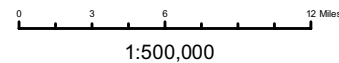
The IPA integrates elements from three MPA proposals developed by the MLPA South Coast Regional Stakeholder Group (SCSRG); SCSRSG MPA proposals 1, 2 and 3 will also be forwarded to the CFGC for consideration. Further information about each MPA proposal is available on the MLPA website and in MarineMap.



For more detailed maps please visit:
www.marinemap.org/marinemap

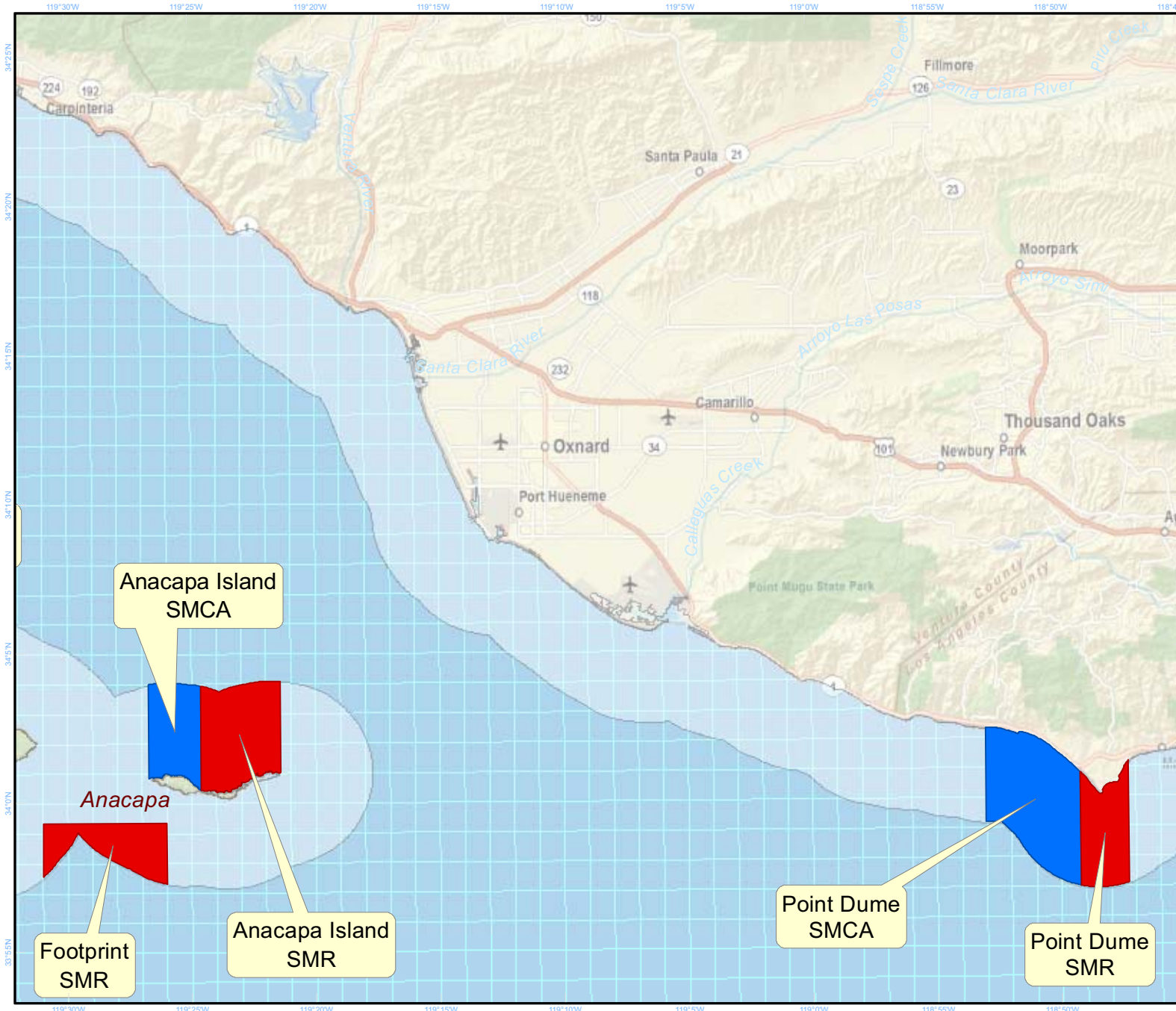
Projection Information:

Name: NAD 1983 California Teale Albers
 Projection: Albers
 Datum: North American 1983



Compiled on: 11/16/2009





Created By:
 Marine Map, Cartographic Division UCSB



California Marine Life Protection Act (MLPA) Initiative

MLPA South Coast Integrated Preferred Alternative (IPA) MPA Proposal

Legend

-  Pending Military Closure
-  Proposed State Marine Conservation Area (SMCA)
-  Proposed State Marine Park (SMP)
-  Proposed State Marine Reserve (SMR)
-  South Coast Study Region Boundary

This marine protected area (MPA) proposal was unanimously adopted on November 10, 2009 by the MLPA Blue Ribbon Task Force (BRTF) as the MLPA South Coast Integrated Preferred Alternative (IPA) MPA Proposal to be recommended to the California Fish and Game Commission (CFGC).

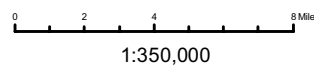
The IPA integrates elements from three MPA proposals developed by the MLPA South Coast Regional Stakeholder Group (SCSRG); SCSRSG MPA proposals 1, 2 and 3 will also be forwarded to the CFGC for consideration. Further information about each MPA proposal is available on the MLPA website and in MarineMap.



For more detailed maps please visit:
www.marinemap.org/marinemap

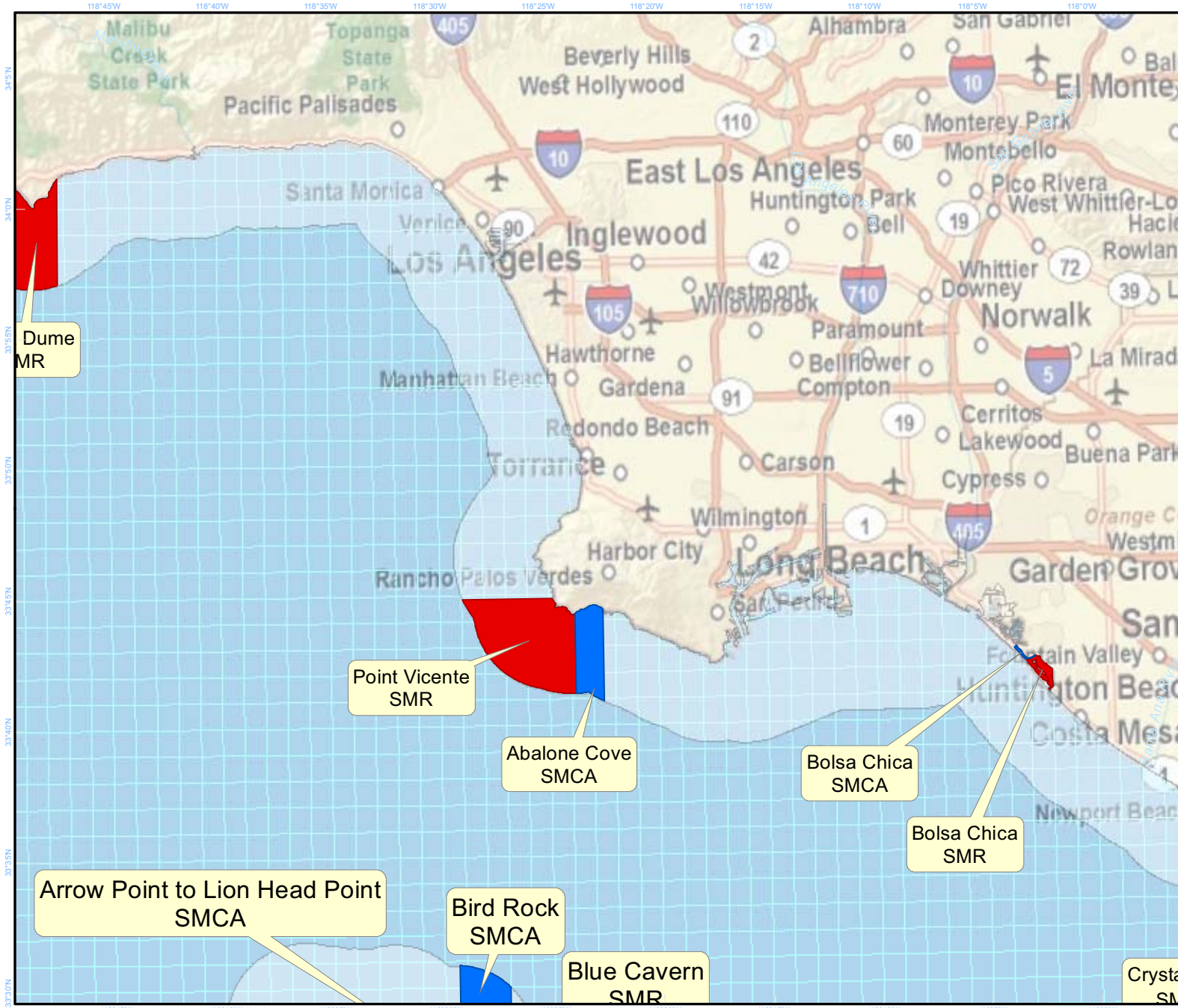
Projection Information:

Name: NAD 1983 California Teale Albers
 Projection: Albers
 Datum: North American 1983



Compiled on: 11/16/2009

Created By:
 Marine Map, Cartographic Division UCSB



California Marine Life Protection Act (MLPA) Initiative

MLPA South Coast Integrated Preferred Alternative (IPA) MPA Proposal

Legend

- Pending Military Closure
- Proposed State Marine Conservation Area (SMCA)
- Proposed State Marine Park (SMP)
- Proposed State Marine Reserve (SMR)
- South Coast Study Region Boundary

This marine protected area (MPA) proposal was unanimously adopted on November 10, 2009 by the MLPA Blue Ribbon Task Force (BRTF) as the MLPA South Coast Integrated Preferred Alternative (IPA) MPA Proposal to be recommended to the California Fish and Game Commission (CFGC).

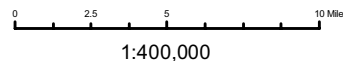
The IPA integrates elements from three MPA proposals developed by the MLPA South Coast Regional Stakeholder Group (SCSRG); SCSRG MPA proposals 1, 2 and 3 will also be forwarded to the CFGC for consideration. Further information about each MPA proposal is available on the MLPA website and in MarineMap.



For more detailed maps please visit: www.marinemap.org/marinemap

Projection Information:

Name: NAD 1983 California Teale Albers
 Projection: Albers
 Datum: North American 1983



Compiled on: 11/17/2009



Created By:
 Marine Map, Cartographic Division UCSB



California Marine Life Protection Act (MLPA) Initiative

MLPA South Coast Integrated Preferred Alternative (IPA) MPA Proposal

Legend

-  Pending Military Closure
-  Proposed State Marine Conservation Area (SMCA)
-  Proposed State Marine Park (SMP)
-  Proposed State Marine Reserve (SMR)
-  South Coast Study Region Boundary

This marine protected area (MPA) proposal was unanimously adopted on November 10, 2009 by the MLPA Blue Ribbon Task Force (BRTF) as the MLPA South Coast Integrated Preferred Alternative (IPA) MPA Proposal to be recommended to the California Fish and Game Commission (CFG).


The IPA integrates elements from three MPA proposals developed by the MLPA South Coast Regional Stakeholder Group (SCSRG); SCSRSG MPA proposals 1, 2 and 3 will also be forwarded to the CFG for consideration. Further information about each MPA proposal is available on the MLPA website and in MarineMap.



For more detailed maps please visit:
www.marinemap.org/marinemap

Projection Information:

Name: NAD 1983 California Teale Albers
 Projection: Albers
 Datum: North American 1983



1:350,000



Compiled on: 11/16/2009




Created By:
 Marine Map, Cartographic Division UCSB



California Marine Life Protection Act (MLPA) Initiative

MLPA South Coast Integrated Preferred Alternative (IPA) MPA Proposal

Legend

-  Pending Military Closure
-  Proposed State Marine Conservation Area (SMCA)
-  Proposed State Marine Park (SMP)
-  Proposed State Marine Reserve (SMR)
-  South Coast Study Region Boundary

This marine protected area (MPA) proposal was unanimously adopted on November 10, 2009 by the MLPA Blue Ribbon Task Force (BRTF) as the MLPA South Coast Integrated Preferred Alternative (IPA) MPA Proposal to be recommended to the California Fish and Game Commission (CFGC).

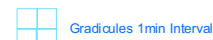
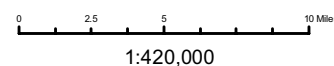
The IPA integrates elements from three MPA proposals developed by the MLPA South Coast Regional Stakeholder Group (SCSRG); SCSRSG MPA proposals 1, 2 and 3 will also be forwarded to the CFGC for consideration. Further information about each MPA proposal is available on the MLPA website and in MarineMap.



For more detailed maps please visit:
www.marinemap.org/marinemap

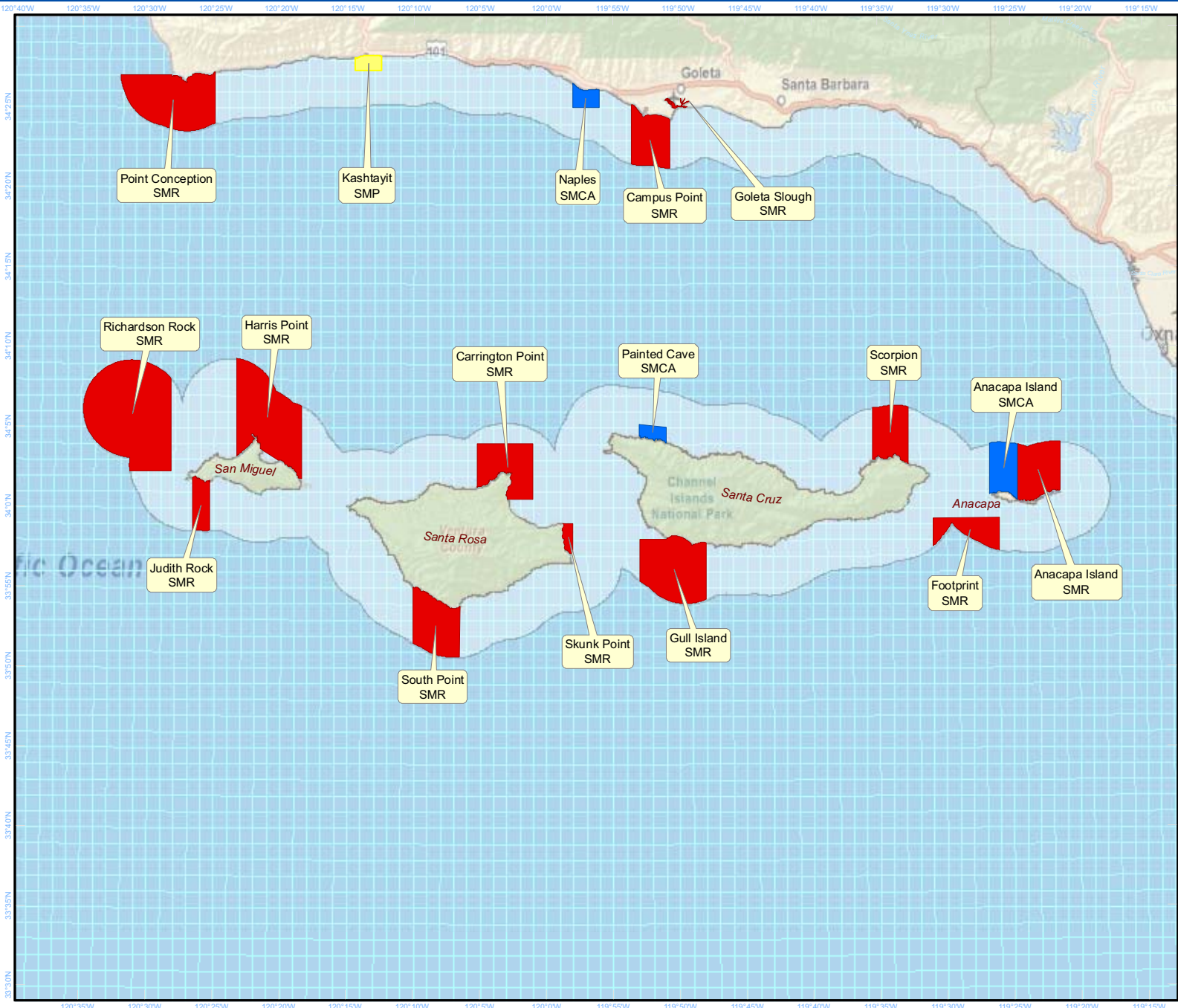
Projection Information:

Name: NAD 1983 California Teale Albers
 Projection: Albers
 Datum: North American 1983



Compiled on: 11/16/2009

Created By:
 Marine Map, Cartographic Division UCSB



California Marine Life Protection Act (MLPA) Initiative

MLPA South Coast Integrated Preferred Alternative (IPA) MPA Proposal

Legend

- Pending Military Closure
- Proposed State Marine Conservation Area (SMCA)
- Proposed State Marine Park (SMP)
- Proposed State Marine Reserve (SMR)
- South Coast Study Region Boundary

This marine protected area (MPA) proposal was unanimously adopted on November 10, 2009 by the MLPA Blue Ribbon Task Force (BRTF) as the MLPA South Coast Integrated Preferred Alternative (IPA) MPA Proposal to be recommended to the California Fish and Game Commission (CFGC).

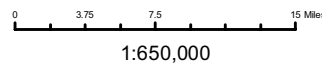
The IPA integrates elements from three MPA proposals developed by the MLPA South Coast Regional Stakeholder Group (SCSRG); SCSRSG MPA proposals 1, 2 and 3 will also be forwarded to the CFGC for consideration. Further information about each MPA proposal is available on the MLPA website and in MarineMap.



For more detailed maps please visit:
www.marinemap.org/marinemap

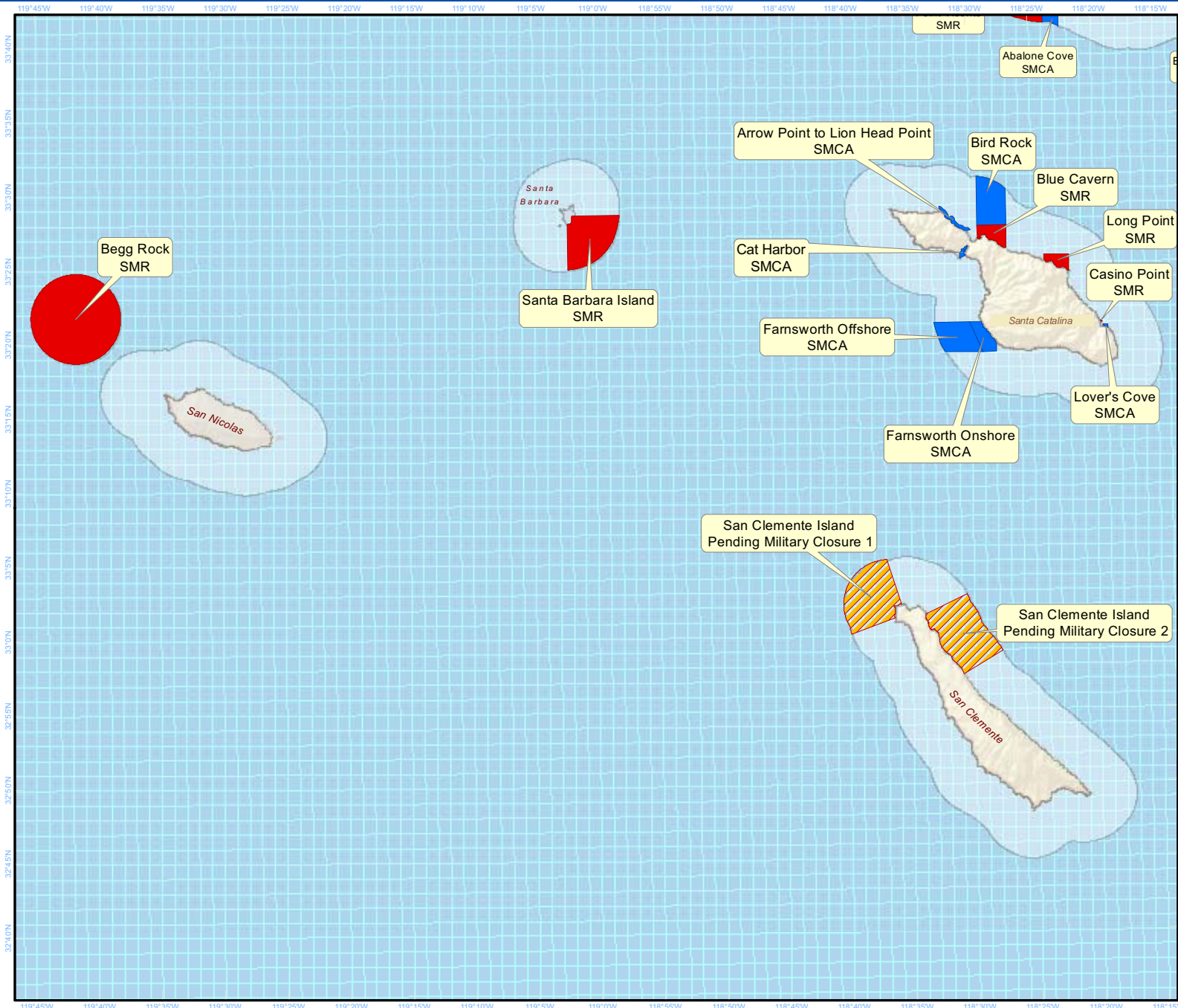
Projection Information:

Name: NAD 1983 California Teale Albers
 Projection: Albers
 Datum: North American 1983



Compiled on: 11/16/2009






Created By:
 Marine Map, Cartographic Division UCSB



California Marine Life Protection Act (MLPA) Initiative

MLPA South Coast Integrated Preferred Alternative (IPA) MPA Proposal

Legend

-  Pending Military Closure
-  Proposed State Marine Conservation Area (SMCA)
-  Proposed State Marine Park (SMP)
-  Proposed State Marine Reserve (SMR)
-  South Coast Study Region Boundary

This marine protected area (MPA) proposal was unanimously adopted on November 10, 2009 by the MLPA Blue Ribbon Task Force (BRTF) as the MLPA South Coast Integrated Preferred Alternative (IPA) MPA Proposal to be recommended to the California Fish and Game Commission (CFGC).

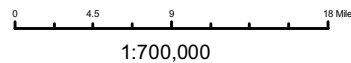
The IPA integrates elements from three MPA proposals developed by the MLPA South Coast Regional Stakeholder Group (SCSRG); SCSRSG MPA proposals 1, 2 and 3 will also be forwarded to the CFGC for consideration. Further information about each MPA proposal is available on the MLPA website and in MarineMap.



For more detailed maps please visit:
www.marinemap.org/marinemap

Projection Information:

Name: NAD 1983 California Teale Albers
 Projection: Albers
 Datum: North American 1983



Compiled on: 11/17/2009

Created By:
 Marine Map, Cartographic Division UCSB