Coastal Watershed Impacts

Percentage of Agricultural Coverage in Major Watersheds

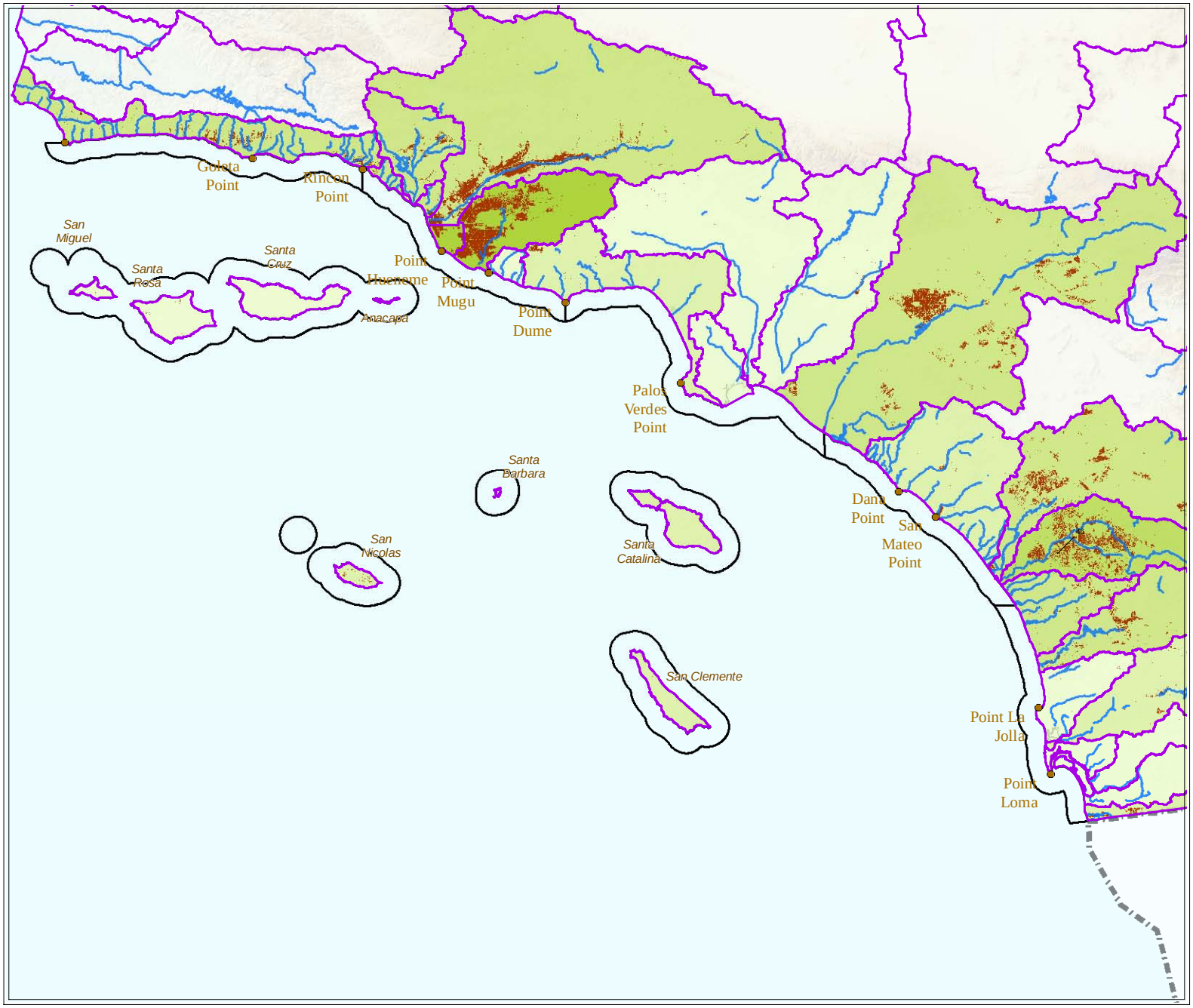

Locality Map

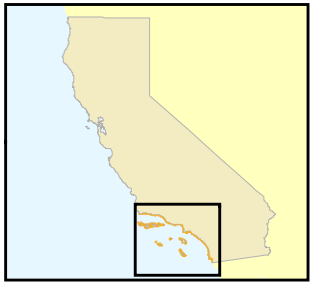

Legend

- South Coast Study Region Boundary
- Major Watersheds
- Coastal Rivers
- Agricultural areas

Coastal Watersheds:

Percentage Agriculture

- 0 - 0.2
- 0.2 - 0.9
- 0.9 - 5
- 5- 10
- 10 - 22

Marine Life Protection Act Initiative

Projection Information:

Name: NAD 1983 California Teale Albers
Projection: Albers
Datum: North American 1983

N

0 5 10 20 Miles

1:1,750,000

Data Sources :

State Water Resources Control Board
Agricultural Areas - National Oceanic and Atmospheric Administration (NOAA))

Version: 1.1
Printing Date: Sept 3, 2008

Map 4.2 - 1a

Coastal Watershed Impacts

Percentage of Urban Coverage in Major Watersheds

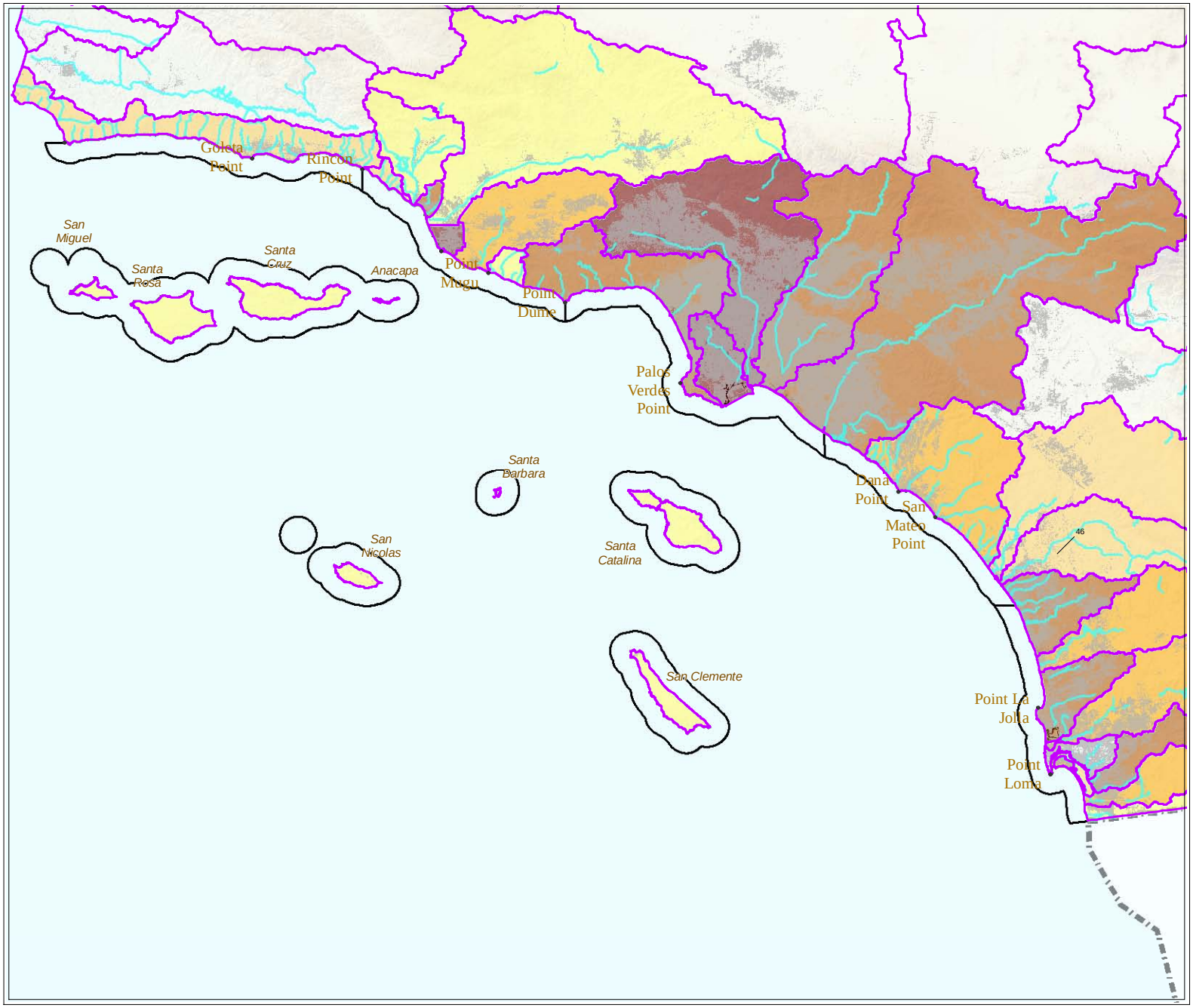

Locality Map

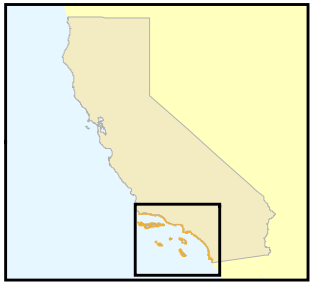

Legend

- South Coast Study Region Boundary
- Major Watersheds
- Coastal Rivers
- Urban areas

Coastal Watersheds:

Percent Urban

- 0- 4
- 4 - 9
- 9 - 20
- 20 - 50
- 50 - 89

Marine Life Protection Act Initiative

Projection Information:

Name: NAD 1983 California Teale Albers
Projection: Albers
Datum: North American 1983

N

0 5 10 20 Miles

1:1,750,000

Data Sources :

State Water Resources Control Board
Urban Areas - National Oceanic and Atmospheric Administration (NOAA)

Version: 1.1
Printing Date: Sept 3, 2008

Map 4.2 - 1b