Pyramid Point SMCA

Proposed Allowed Uses (Take Regulations)

The take of all living marine resources is prohibited except:

1. The recreational take of surf and night smelt (CAST NET OR DIP NET).
2. The recreational take, intended to accommodate tribal uses, of:
   - finfish (HOOK AND LINE FROM SHORE ONLY);
   - shiner surfperch, surf smelt, top smelt, herring, anchovy and staghorn sculpin (DIP NET OR CAST NET);
   - surf smelt (BEACH NET):
   - marine invertebrates (includes clams, mussels, other bivalves, sea urchins) (HAND);
   - marine aquatic plants (except for sea palm) (HAND).

MPA Boundaries (These may be approximate)

North Boundary: 42˚00.00' lat
South Boundary: 41˚57.50' lat
East Boundary: mean high tide line
West Boundary: the state water boundary

Pyramid Point SMCA

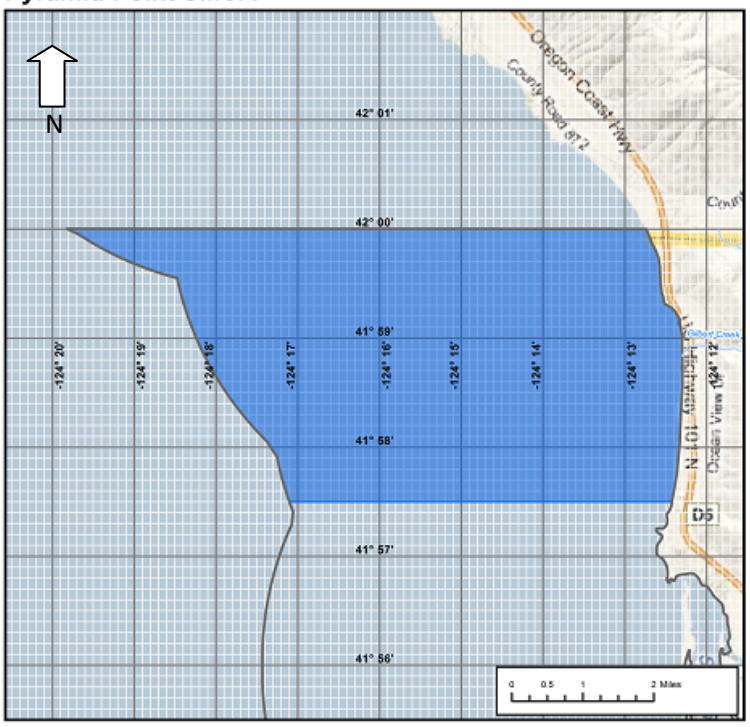

Proposed State Marine Conservation Area (SMCA)

Point St. George Reef Offshore SMCA

Proposed Allowed Uses (Take Regulations)

The take of all living marine resources is prohibited except:

1. The commercial take of salmon (TROLL); and Dungeness crab (TRAP).
2. The recreational take of salmon (TROLL); and Dungeness crab (TRAP).

MPA Boundaries (These may be approximate)

North Boundary: 41˚52'00
West Boundary: the state water boundary
South Boundary: 41˚49'00
East Boundary: 124˚ 23' 11.335" - in line with navigational buoy

Point St. George Reef Offshore SMCA

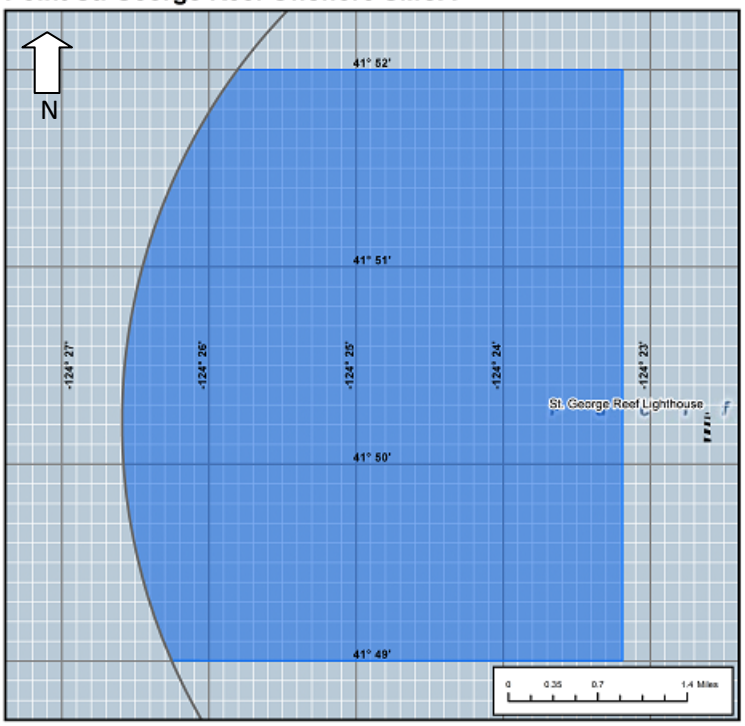

Proposed State Marine Conservation Area (SMCA)

Disclaimer
This map represents a portion of the Round 3 marine protected area (MPA) proposal developed by the MLPA North Coast Regional Stakeholder Group (NCRSG) for consideration by the MLPA Blue Ribbon Task Force. The MPAs are shown in geographic clusters and include the proposed commercial and recreational uses as well as the proposed recreational uses intended to accommodate tribes and tribal communities. Tribal uses were developed based on input from California north coast tribes and tribal communities. The NCRSG also developed a special closures recommendation; the special closures are a separate recommendation from the Round 3 NCRSG MPA Proposal. More information on the Round 3 NCRSG MPA Proposal, allowed uses intended to accommodate tribes and tribal communities, or the special closures recommendation can be found at http://www.dfg.ca.gov/mlpa/mpaproposals_nc.asp. This proposal is under review; it is not a recommendation to the California Fish and Game Commission.

Reading Rock SMCA

Proposed Allowed Uses (Take Regulations)

The take of all living marine resources is prohibited except:

1. The commercial take of salmon (TROLL); Dungeness crab (TRAP); and surf and night smelt (DIP NET OR CAST NET).
2. The recreational take of salmon (TROLL); Dungeness crab (HOOP NET, DIVING OR TRAP); and surf and night smelt (DIP NET OR CAST NET).
3. The recreational take, intended to accommodate tribal uses, of:
   - rockfish, cabezon, sculpin, lingcod, greenling, California halibut, other flatfish (7 species), sharks, skates and rays (9 species), eels (2 species), redtail surfperch, other surfperch, smelt, pelagic finfish (including anchovy, sardine, mackerel, salmon, and billfishes (6 species)), white sturgeon, suckerfish, stickleback and Pacific lamprey (HOOK AND LINE);
   - rockfish, cabezon, lingcod, greenling, California halibut, other flatfish (7 species), eels (2 species), billfishes (6 species) and Pacific lamprey (SPEARFISHING);
   - anchovy, sardine, mackerel (2 species), eels (2 species) and Pacific lamprey (HAND);
   - Pacific lamprey and eels (2 species) (BOW AND ARROW);
   - sharks, skates and rays (9 species) (SPEAR, HARPOON OR BOW AND ARROW);
   - shiner surfperch, surf smelt, top smelt, herring, staghorn sculpin and anchovy (DIP NET OR CAST NET);
   - surf smelt (BEACH NET);
   - eulachon (DIP NET);
   - longjaw mudsucker (TRAP);
   - red abalone, snails (8 species), limpets (3 species), clams (15 species), mussels, scallops, oysters, Dungeness crab, other crabs (rock and shore), shrimp (3 species) and red and purple urchin (HAND);
   - Dungeness crab and other crabs (rock and shore) (TRAP OR HOOP NET);
   - coonstripe shrimp and spot prawn (TRAP);
   - market squid (HOOK AND LINE, DIP OR CAST NET);
   - octopus (HOOK AND LINE);
   - marine aquatic plants including giant kelp, bull kelp, canopy-forming algae, and turf-forming and foliose algae (except for sea palm) (HAND).

MPA Boundaries (These may be approximate)

North Boundary: 41˚20.1' N
West Boundary: 124˚ 10.0' W
South Boundary: 41˚17.6' N - north side of Redwood Creek
East Boundary: mean high tide line

Reading Rock SMR / SMCA

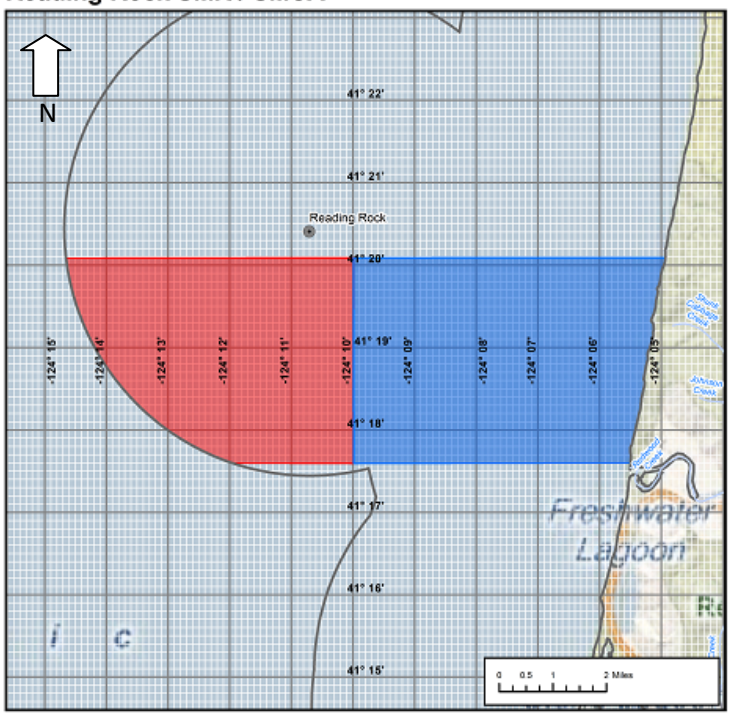

Proposed State Marine Conservation Area (SMCA)

Proposed State Marine Reserve (SMR)

Reading Rock SMR

Proposed Allowed Uses (Take Regulations)

Take of all living marine resources is prohibited.

MPA Boundaries (These may be approximate)

North Boundary: 41˚20.1' N
West Boundary: the state water boundary
South Boundary: 41˚17.6' N
East Boundary: 124˚ 10.0' W

Disclaimer
This map represents a portion of the Round 3 marine protected area (MPA) proposal developed by the MLPA North Coast Regional Stakeholder Group (NCRSG) for consideration by the MLPA Blue Ribbon Task Force. The MPAs are shown in geographic clusters and include the proposed commercial and recreational uses as well as the proposed recreational uses intended to accommodate tribes and tribal communities. Tribal uses were developed based on input from California north coast tribes and tribal communities. The NCRSG also developed a special closures recommendation; the special closures are a separate recommendation from the Round 3 NCRSG MPA Proposal. More information on the Round 3 NCRSG MPA Proposal, allowed uses intended to accommodate tribes and tribal communities, or the special closures recommendation can be found at http://www.dfg.ca.gov/mlpa/mpaproposals_nc.asp. This proposal is under review; it is not a recommendation to the California Fish and Game Commission.

Samoa SMCA

Proposed Allowed Uses (Take Regulations)

The take of all living marine resources is prohibited except:

1. The commercial take of salmon (TROLL); Dungeness crab (TRAP); and surf and night smelt (DIP NET OR CAST NET).
2. The recreational take of salmon (TROLL); Dungeness crab (HOOP NET, DIVING OR TRAP); and surf and night smelt (DIP NET OR CAST NET).
3. The recreational take, intended to accommodate tribal uses, of:
   - rockfish, cabezon, lingcod, greenling, California halibut, flatfishes (5 species), white sturgeon, sharks, skates and rays (9 species), redtail surfperch, other surfperch, pelagic finfish (including anchovy), and Pacific lamprey (HOOK AND LINE);
   - rockfish, cabezon, lingcod, greenling , barracuda, billfishes (4 species), pelagic finfish (except salmon) and Pacific lamprey (SPEARFISHING);
   - sharks, skates and rays (9 species) (SPEAR OR HARPOON);
   - shiner surfperch, surf smelt, and anchovy (DIP NET OR CAST NET);
   - eulachon (DIP NET);
   - intertidal snails and clams (5 species) (HAND);
   - Dungeness crab (TRAP OR HOOP NET).

MPA Boundaries (These may be approximate)

North Boundary: 40 55.000 to the extent of state waters
West Boundary: the state water boundary
South Boundary: 40 52.000 to the extent of state waters
East Boundary: mean high tide line

South Humboldt Bay SMRMA

Proposed Allowed Uses (Take Regulations)

The take of all living marine resources is prohibited except:

1. The recreational take, intended to accommodate tribal uses, of:
   - sharks (2 species) (HOOK AND LINE, SPEAR OR HARPOON);
   - clams (HAND).

MPA Boundaries (These may be approximate)

North Boundary: north latitude 40˚43.0
West Boundary: mean high tide line
South Boundary: north latitude 40˚42.0
East Boundary: west longitude 124˚ 15.00

Samoa SMCA

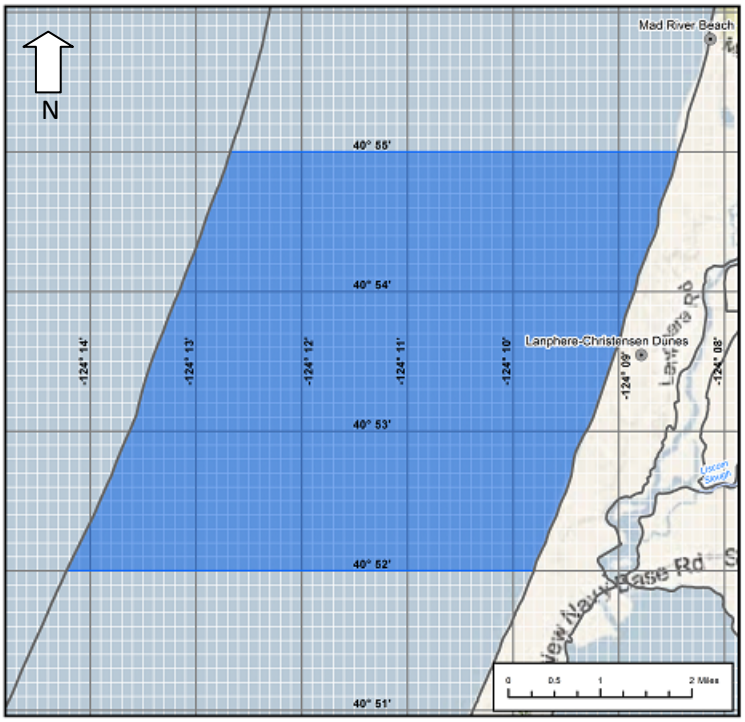

Proposed State Marine Conservation Area (SMCA)

South Humboldt Bay SMRMA

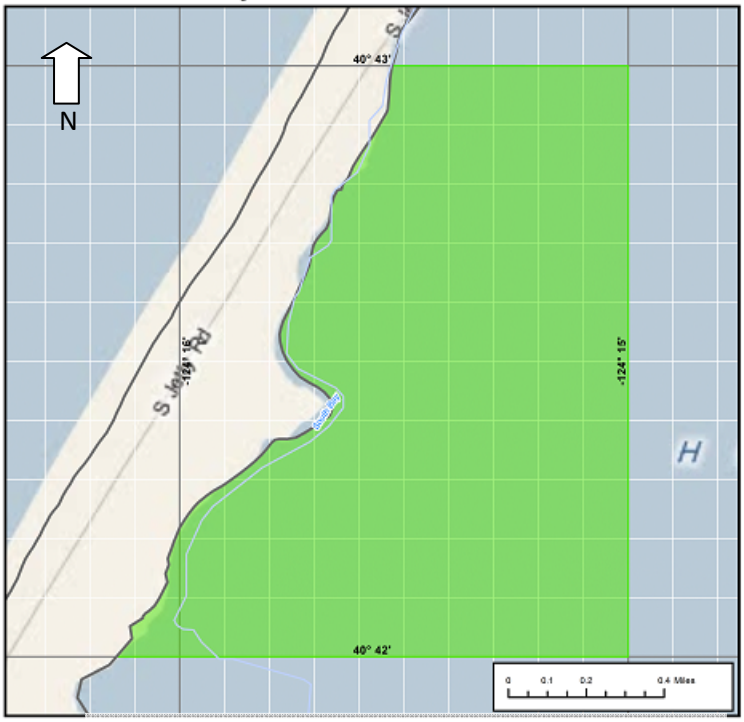

Proposed State Marine Recreational Management Area (SMRMA)

Disclaimer
This map represents a portion of the Round 3 marine protected area (MPA) proposal developed by the MLPA North Coast Regional Stakeholder Group (NCRSG) for consideration by the MLPA Blue Ribbon Task Force. The MPAs are shown in geographic clusters and include the proposed commercial and recreational uses as well as the proposed recreational uses intended to accommodate tribes and tribal communities. Tribal uses were developed based on input from California north coast tribes and tribal communities. The NCRSG also developed a special closures recommendation; the special closures are a separate recommendation from the Round 3 NCRSG MPA Proposal. More information on the Round 3 NCRSG MPA Proposal, allowed uses intended to accommodate tribes and tribal communities, or the special closures recommendation can be found at http://www.dfg.ca.gov/mlpa/mpaproposals_nc.asp. This proposal is under review; it is not a recommendation to the California Fish and Game Commission.

South Cape Mendocino SMR

Proposed Allowed Uses (Take Regulations)

The take of all living marine resources is prohibited except:
1. The commercial take of salmon (TROLL); and Dungeness crab (TRAP).
2. The recreational take of salmon (TROLL); and Dungeness crab (TRAP).

MPA Boundaries (These may be approximate)

North Boundary: 40˚26.1 N
West Boundary: the state water boundary
South Boundary: 40˚24.9 N
East Boundary: mean high tide line

South Cape Mendocino SMR

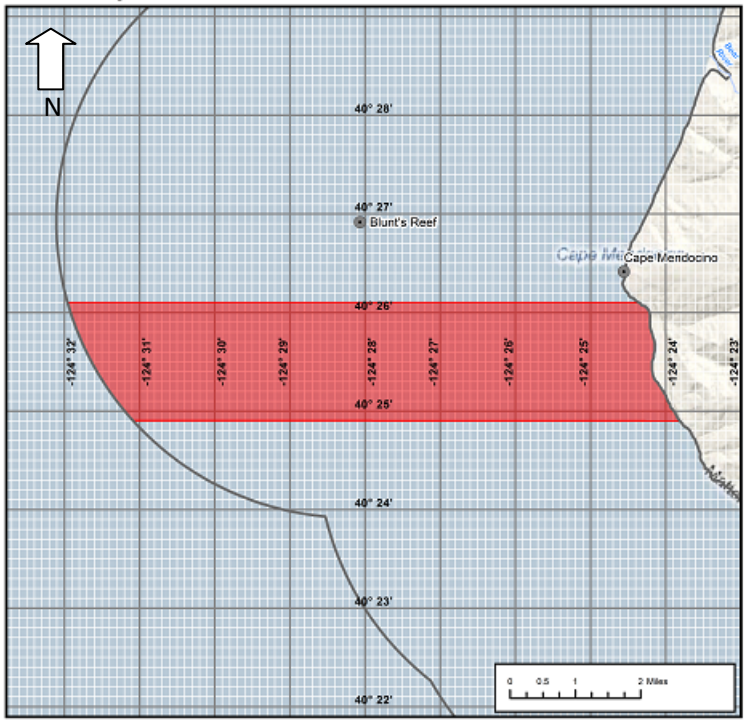

Proposed State Marine Reserve (SMR)

Mattole Canyon SMR

Proposed Allowed Uses (Take Regulations)

Take of all living marine resources is prohibited.

MPA Boundaries (These may be approximate)

North Boundary: North latitude 40 20.00 N to the extent of state waters
West Boundary: the state water boundary
South Boundary: North latitude 40˚ 17.00 N to the extent of state waters
East Boundary: 124˚ 22.50 N

Mattole Canyon SMR

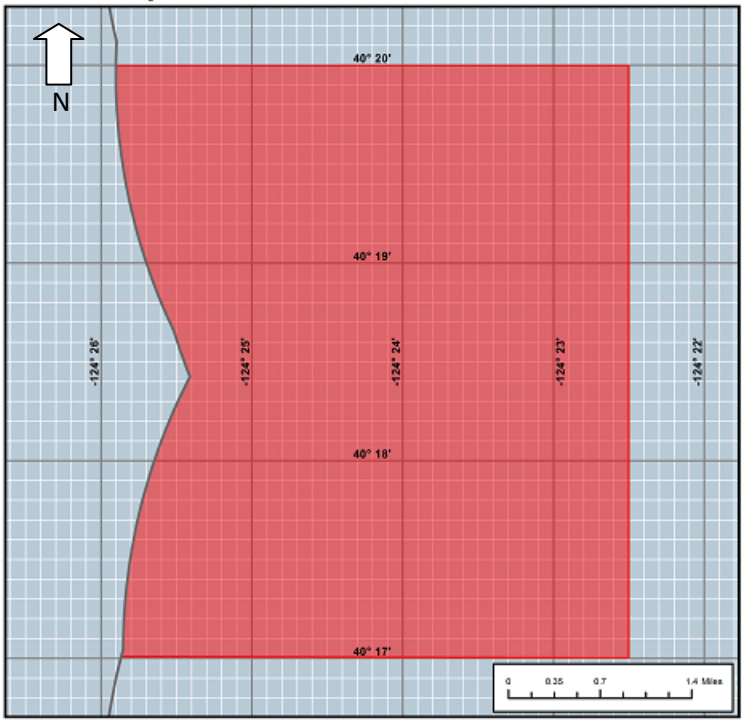

Proposed State Marine Reserve (SMR)

Disclaimer
This map represents a portion of the Round 3 marine protected area (MPA) proposal developed by the MLPA North Coast Regional Stakeholder Group (NCRSG) for consideration by the MLPA Blue Ribbon Task Force. The MPAs are shown in geographic clusters and include the proposed commercial and recreational uses as well as the proposed recreational uses intended to accommodate tribes and tribal communities. Tribal uses were developed based on input from California north coast tribes and tribal communities. The NCRSG also developed a special closures recommendation; the special closures are a separate recommendation from the Round 3 NCRSG MPA Proposal. More information on the Round 3 NCRSG MPA Proposal, allowed uses intended to accommodate tribes and tribal communities, or the special closures recommendation can be found at http://www.dfg.ca.gov/mlpa/mpaproposals_nc.asp. This proposal is under review; it is not a recommendation to the California Fish and Game Commission.

Sea Lion Gulch SMR

Proposed Allowed Uses (Take Regulations)

Take of all living marine resources is prohibited.

MPA Boundaries (These may be approximate)

North Boundary: 40˚ 14.4 N
West Boundary: the state water boundary
South Boundary: 40˚ 12.8 N
East Boundary: mean high tide line

Big Flat SMCA

Proposed Allowed Uses (Take Regulations)

The take of all living marine resources is prohibited except:

1. The commercial take of salmon (TROLL); and Dungeness crab (TRAP).
2. The recreational take of salmon (TROLL); and Dungeness crab (HOOP NET, DIVING OR TRAP).
3. The recreational take, intended to accommodate tribal uses, of:
   - rockfish, cabezon, lingcod, greenling, sculpin, salmon and stickleback (HOOK AND LINE);
   - Pacific lamprey (SPEARFISHING OR BOW AND ARROW);
   - surf smelt, shiner surf perch, herring (DIP NET OR CAST NET);
   - eulachon (DIP NET);
   - octopus, purple shore crab and bay ghost shrimp (HAND);
   - red abalone, snails (5 species), limpets (2 species), clams, mussels, oysters, scallops, and sea urchins (2 species)(HAND);
   - giant kelp, bull kelp and other marine aquatic plants (except for sea palm) (HAND).

MPA Boundaries (These may be approximate)

North Boundary: 40˚ 09.4 N (landmark = Big Creek)
West Boundary: the state water boundary
South Boundary: 40˚ 07.5 N
East Boundary: mean high tide line

Sea Lion Gulch SMR

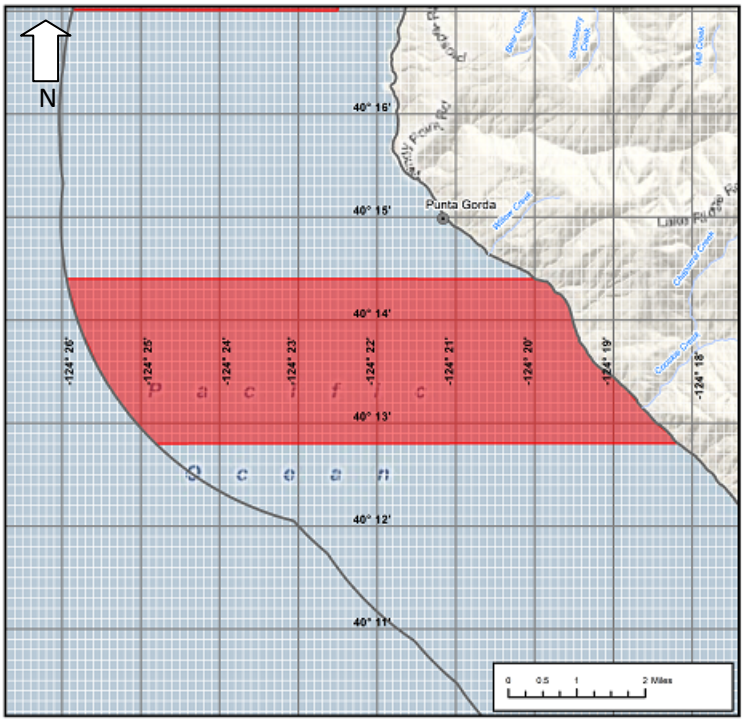

Proposed State Marine Reserve (SMR)

Big Flat SMCA

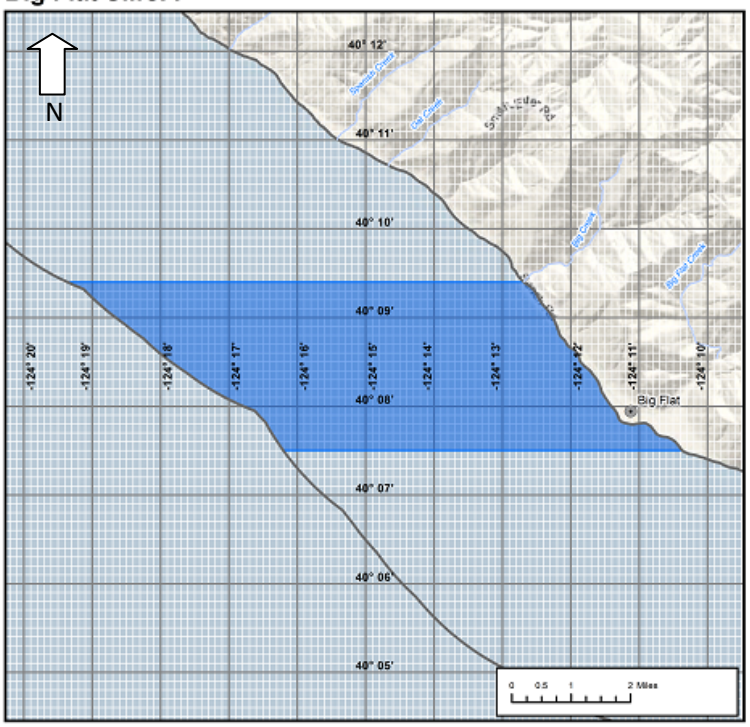

Proposed State Marine Conservation Area (SMCA)

Disclaimer
This map represents a portion of the Round 3 marine protected area (MPA) proposal developed by the MLPA North Coast Regional Stakeholder Group (NCRSG) for consideration by the MLPA Blue Ribbon Task Force. The MPAs are shown in geographic clusters and include the proposed commercial and recreational uses as well as the proposed recreational uses intended to accommodate tribes and tribal communities. Tribal uses were developed based on input from California north coast tribes and tribal communities. The NCRSG also developed a special closures recommendation; the special closures are a separate recommendation from the Round 3 NCRSG MPA Proposal. More information on the Round 3 NCRSG MPA Proposal, allowed uses intended to accommodate tribes and tribal communities, or the special closures recommendation can be found at http://www.dfg.ca.gov/mlpa/mpaproposals_nc.asp. This proposal is under review; it is not a recommendation to the California Fish and Game Commission.

Vizcaino SMCA

Proposed Allowed Uses (Take Regulations)

The take of all living marine resources is prohibited except:

1. The commercial take of salmon (TROLL); and Dungeness crab (TRAP).
2. The recreational take of salmon (TROLL); and Dungeness crab (HOOP NET, DIVING OR TRAP).
3. The recreational take, intended to accommodate tribal uses, of:
   - rockfishes, cabezon, greenling, lingcod, sculpin, California halibut, Pacific halibut, redtail surfperch, other surfperch, salmon, stickleback and Pacific lamprey (HOOK AND LINE);
   - shiner surfperch, surf smelt, herring and anchovy (DIP NET OR CAST NET);
   - eulachon (DIP NET);
   - anchovy, sardine and mackerel (2 species) (HAND);
   - Pacific lamprey (SPEARFISHING OR BOW AND ARROW);
   - red abalone, snails (7 species), limpets (2 species), clams (10 species), mussels, oysters, scallops, red urchin, and purple urchin (HAND);
   - market squid (DIP NET OR CAST NET);
   - Dungeness crab, rock crabs and shore crabs (TRAP OR HOOP NET);
   - coonstripe shrimp and spot prawn (TRAP);
   - octopus and bay ghost shrimp (HAND);
   - giant kelp, bull kelp, turf-forming and foliose algae (except for sea palm) (HAND).

MPA Boundaries (These may be approximate)

North Boundary: 39˚48.5
South Boundary: 39˚44.3
West Boundary: the state water boundary
East Boundary: mean high tide line

Ten Mile SMRMA

Proposed Allowed Uses (Take Regulations)

The take of all living marine resources is prohibited.

MPA Boundaries (These may be approximate)

From the mouth of Ten Mile River (abuts Ten Mile SMCA) inland to the west bank of the south fork of the Ten Mile.

Vizcaino SMCA

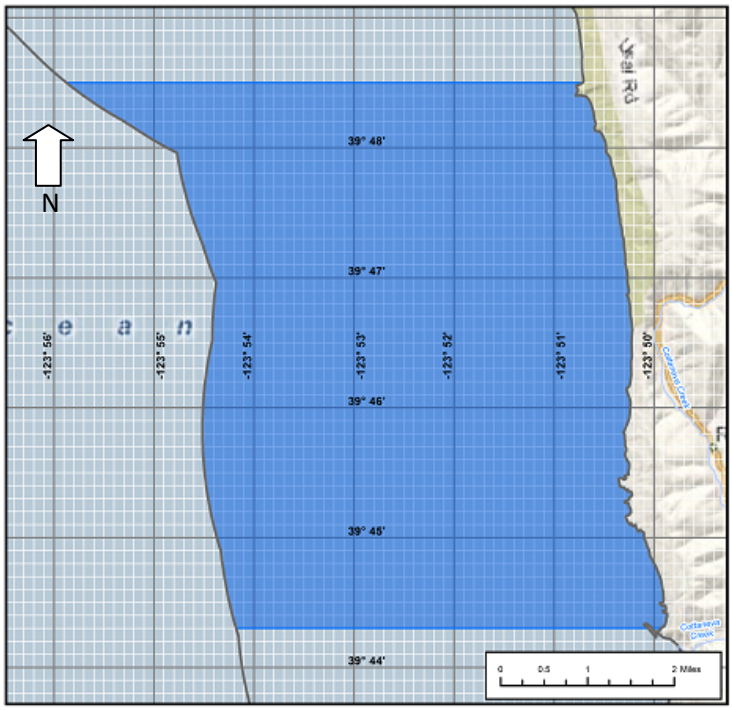

Proposed State Marine Conservation Area (SMCA)

Ten Mile Estuary SMRMA

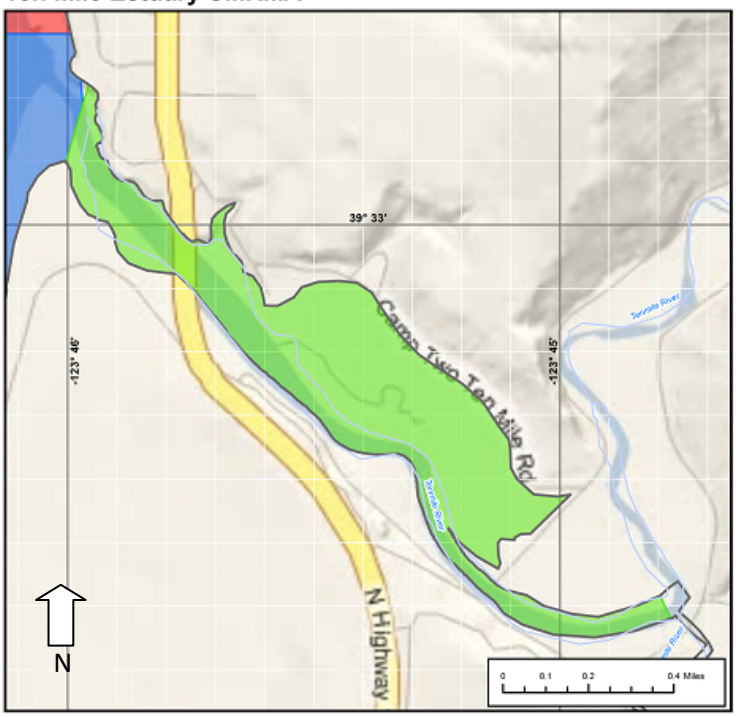

Proposed State Marine Recreational Management Area (SMRMA)

Disclaimer
This map represents a portion of the Round 3 marine protected area (MPA) proposal developed by the MLPA North Coast Regional Stakeholder Group (NCRSG) for consideration by the MLPA Blue Ribbon Task Force. The MPAs are shown in geographic clusters and include the proposed commercial and recreational uses as well as the proposed recreational uses intended to accommodate tribes and tribal communities. Tribal uses were developed based on input from California north coast tribes and tribal communities. The NCRSG also developed a special closures recommendation; the special closures are a separate recommendation from the Round 3 NCRSG MPA Proposal. More information on the Round 3 NCRSG MPA Proposal, allowed uses intended to accommodate tribes and tribal communities, or the special closures recommendation can be found at http://www.dfg.ca.gov/mlpa/mpaproposals_nc.asp. This proposal is under review; it is not a recommendation to the California Fish and Game Commission.

Ten Mile SMR

Proposed Allowed Uses (Take Regulations)

Take of all living marine resources is prohibited.

MPA Boundaries (These may be approximate)

North Boundary: 39˚ 35.9
South Boundary: 39˚ 33.3
East Boundary: mean high tide line
West Boundary: the state water boundary

Ten Mile Beach SMCA

Proposed Allowed Uses (Take Regulations)

The take of all living marine resources is prohibited except:

1. The commercial take of Dungeness crab (TRAP).
2. The recreational take of Dungeness crab (HOOP NET, DIVING OR TRAP).
3. The recreational take, intended to accommodate tribal uses, of:
   - rockfishes, cabezon, greenling, lingcod, sculpin, California halibut, Pacific halibut, redtail surfperch, other surfperch, salmon, stickleback and Pacific lamprey (HOOK AND LINE);
   - shiner surfperch, surf smelt, herring and anchovy (DIP NET OR CAST NET);
   - eulachon (DIP NET);
   - anchovy, sardine and mackerel (2 species) (HAND);
   - Pacific lamprey (SPEARFISHING OR BOW AND ARROW);
   - octopus and bay ghost shrimp (HAND);
   - red abalone, snails (7 species), limpets (2 species), clams (10 species), mussels, oysters, scallops, red urchin, and purple urchin (HAND);
   - market squid (DIP NET OR CAST NET);
   - Dungeness crab, rock crabs and shore crabs (TRAP OR HOOP NET);
   - coonstripe shrimp and spot prawn (TRAP);
   - giant kelp, bull kelp, turf-forming and foliose algae (except for sea palm) (HAND).

MPA Boundaries (These may be approximate)

North Boundary: 39˚ 33.3
South Boundary: 39˚ 32.5
East Boundary: mean high tide line
West Boundary: the state water boundary

Ten Mile SMR / SMCA

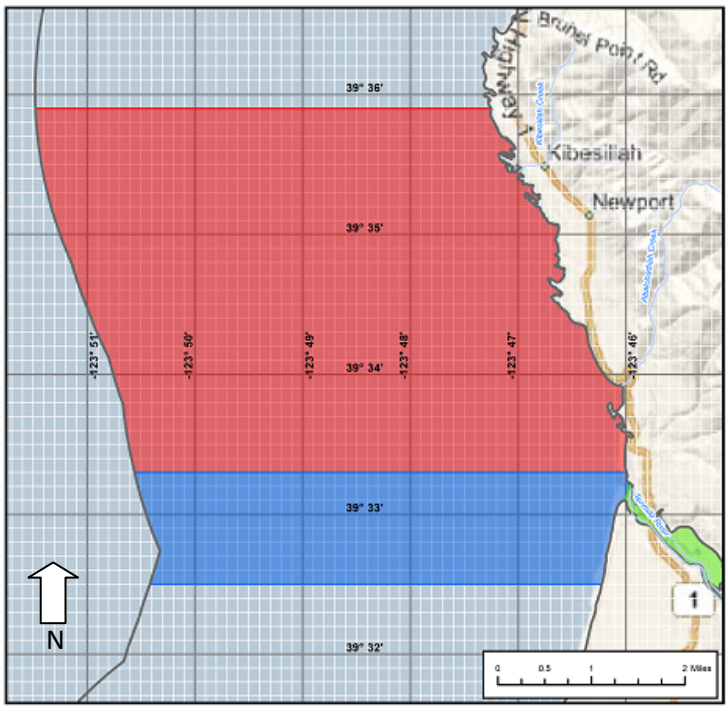

Proposed State Marine Reserve (SMR)

Proposed State Marine Conservation Area (SMCA)

Disclaimer
This map represents a portion of the Round 3 marine protected area (MPA) proposal developed by the MLPA North Coast Regional Stakeholder Group (NCRSG) for consideration by the MLPA Blue Ribbon Task Force. The MPAs are shown in geographic clusters and include the proposed commercial and recreational uses as well as the proposed recreational uses intended to accommodate tribes and tribal communities. Tribal uses were developed based on input from California north coast tribes and tribal communities. The NCRSG also developed a special closures recommendation; the special closures are a separate recommendation from the Round 3 NCRSG MPA Proposal. More information on the Round 3 NCRSG MPA Proposal, allowed uses intended to accommodate tribes and tribal communities, or the special closures recommendation can be found at http://www.dfg.ca.gov/mlpa/mpaproposals_nc.asp. This proposal is under review; it is not a recommendation to the California Fish and Game Commission.

Point Cabrillo

Proposed Allowed Uses (Take Regulations)

Take of all living marine resources is prohibited.

MPA Boundaries (These may be approximate)

South Boundary: 39° 20.600'
North Boundary: 39° 21.400'
West Boundary: 123° 50'
East Boundary: mean high tide line

Big River Estuary SMP

Proposed Allowed Uses (Take Regulations)

The take of all living marine resources is prohibited except:

1. The recreational take of surfperch (HOOK AND LINE FROM SHORE); and Dungeness crab (HOOP NET OR DIVING).
2. The recreational take, intended to accommodate tribal uses, of:
   - rockfish, cabezon, sculpin, lingcod, greenling, California halibut, Pacific halibut, redtail surfperch, other surfperch, salmon, stickleback (HOOK AND LINE);
   - Pacific lamprey (SPEARFISHING OR BOW AND ARROW);
   - shiner surfperch, surf smelt, anchovy and herring (DIP NET OR CAST NET);
   - eulachon (DIP NET);
   - octopus and bay ghost shrimp (HAND);
   - anchovy, sardine and mackerel (2 species) (HAND);
   - red abalone, snails (7 species), limpets (2 species), clams (12 species), mussels, oysters, scallops, red and purple sea urchin (HAND);
   - Dungeness crab, shore crabs and rock crabs (HOOP NET OR TRAP);
   - coonstripe shrimp and spot prawn (TRAP);
   - market squid (DIP NET OR CAST NET);
   - giant kelp, bull kelp, canopy-forming algae, turf-forming and foliose algae (except for sea palm) (HAND).

MPA Boundaries (These may be approximate)

Seaward boundary is east side of the highway 1 bridge and MPA extends inland to the State Parks boundary.

Point Cabrillo SMR

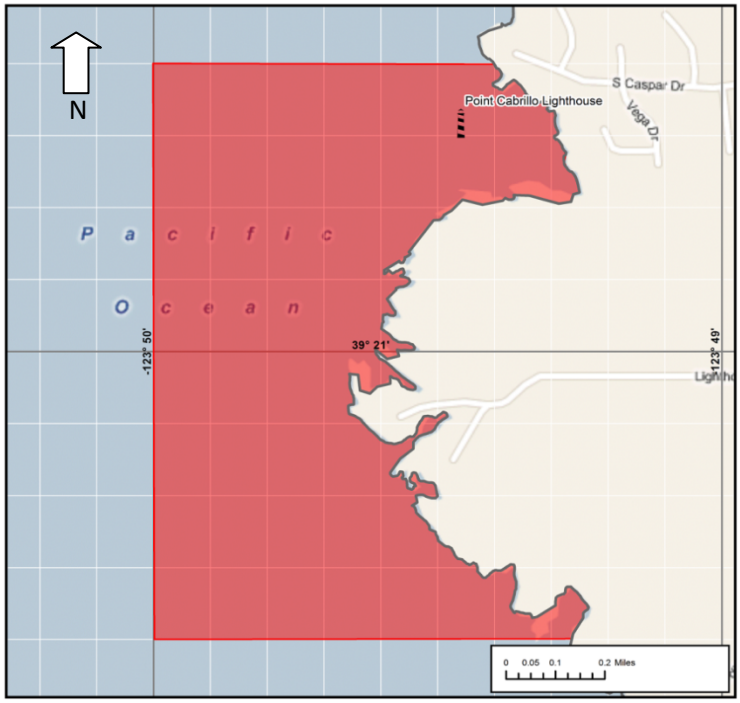

Proposed State Marine Reserve (SMR)

Big River Estuary SMP

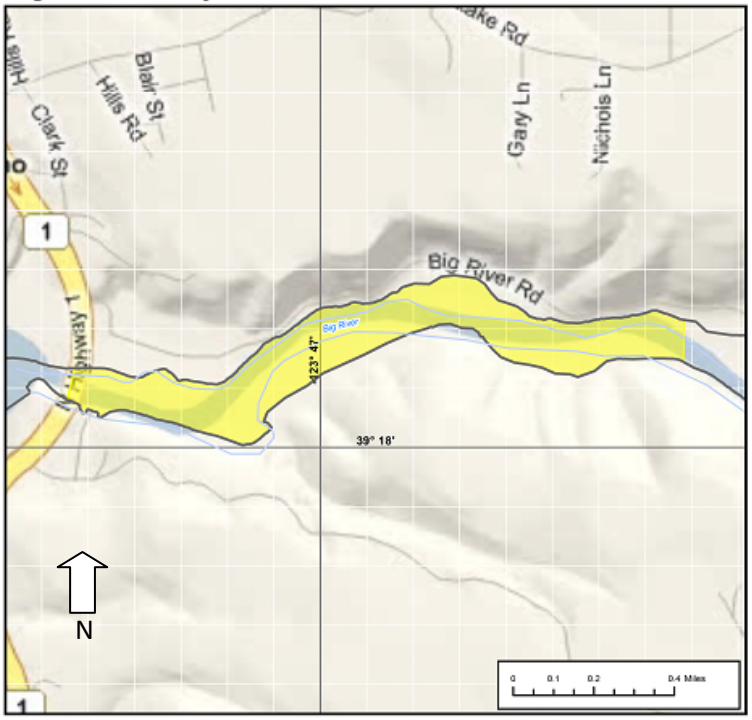

Proposed State Marine Park (SMP)

Disclaimer
This map represents a portion of the Round 3 marine protected area (MPA) proposal developed by the MLPA North Coast Regional Stakeholder Group (NCRSG) for consideration by the MLPA Blue Ribbon Task Force. The MPAs are shown in geographic clusters and include the proposed commercial and recreational uses as well as the proposed recreational uses intended to accommodate tribes and tribal communities. Tribal uses were developed based on input from California north coast tribes and tribal communities. The NCRSG also developed a special closures recommendation; the special closures are a separate recommendation from the Round 3 NCRSG MPA Proposal. More information on the Round 3 NCRSG MPA Proposal, allowed uses intended to accommodate tribes and tribal communities, or the special closures recommendation can be found at http://www.dfg.ca.gov/mlpa/mpaproposals_nc.asp. This proposal is under review; it is not a recommendation to the California Fish and Game Commission.

Navarro River Estuary SMRMA

Proposed Allowed Uses (Take Regulations)

The take of all living marine resources is prohibited except:

1. The recreational take of salmon (HOOK AND LINE); and salmonids (HOOK AND LINE).
2. The recreational take, intended to accommodate tribal uses, of:
   - rockfish, cabezon, sculpin, lingcod, greenling, California halibut, Pacific halibut, redtail surfperch, other surfperch, salmon, stickleback (HOOK AND LINE);
   - Pacific lamprey (SPEARFISHING OR BOW AND ARROW);
   - shiner surfperch, surf smelt, anchovy and herring (DIP NET OR CAST NET);
   - eulachon (DIP NET);
   - octopus and bay ghost shrimp (HAND);
   - anchovy, sardine and mackerel (2 species) (HAND);
   - red abalone, snails (7 species), limpets (2 species), clams (12 species), mussels, oysters, scallops, red and purple sea urchin (HAND);
   - Dungeness crab, shore crabs and rock crabs (HOOP NET OR TRAP);
   - coonstripe shrimp and spot prawn (TRAP);
   - market squid (DIP NET OR CAST NET);
   - giant kelp, bull kelp, canopy-forming algae, turf-forming and foliose algae (except for sea palm) (HAND).

MPA Boundaries (These may be approximate)

Mouth of the estuary to the west side of the Hwy 1 bridge.

Navarro River Estuary SMRMA

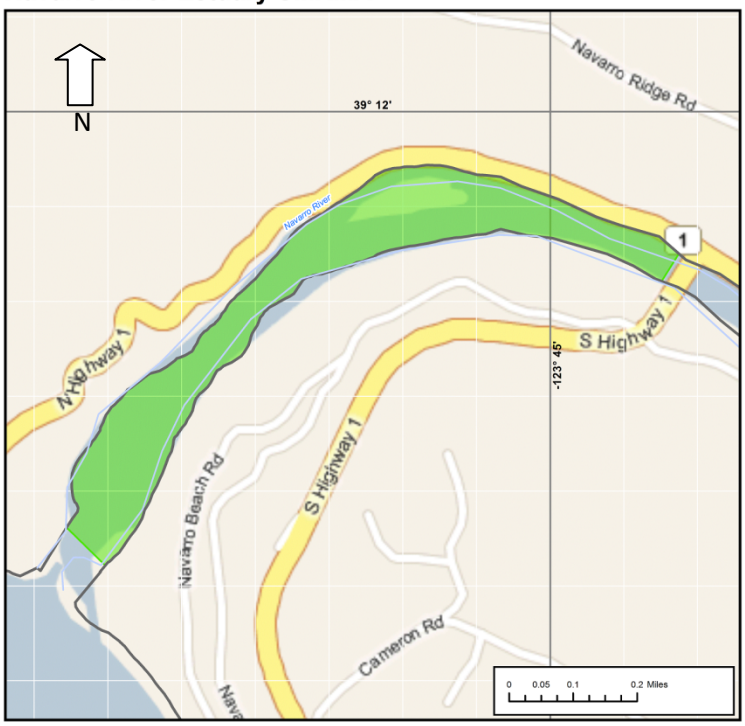

Proposed State Marine Recreational Management Area (SMRMA)

Disclaimer
This map represents a portion of the Round 3 marine protected area (MPA) proposal developed by the MLPA North Coast Regional Stakeholder Group (NCRSG) for consideration by the MLPA Blue Ribbon Task Force. The MPAs are shown in geographic clusters and include the proposed commercial and recreational uses as well as the proposed recreational uses intended to accommodate tribes and tribal communities. Tribal uses were developed based on input from California north coast tribes and tribal communities. The NCRSG also developed a special closures recommendation; the special closures are a separate recommendation from the Round 3 NCRSG MPA Proposal. More information on the Round 3 NCRSG MPA Proposal, allowed uses intended to accommodate tribes and tribal communities, or the special closures recommendation can be found at http://www.dfg.ca.gov/mlpa/mpaproposals_nc.asp. This proposal is under review; it is not a recommendation to the California Fish and Game Commission.