Private and rental fishing vessels Landings

Mean Kelp Bass Catch Per Trip (2005-2007)

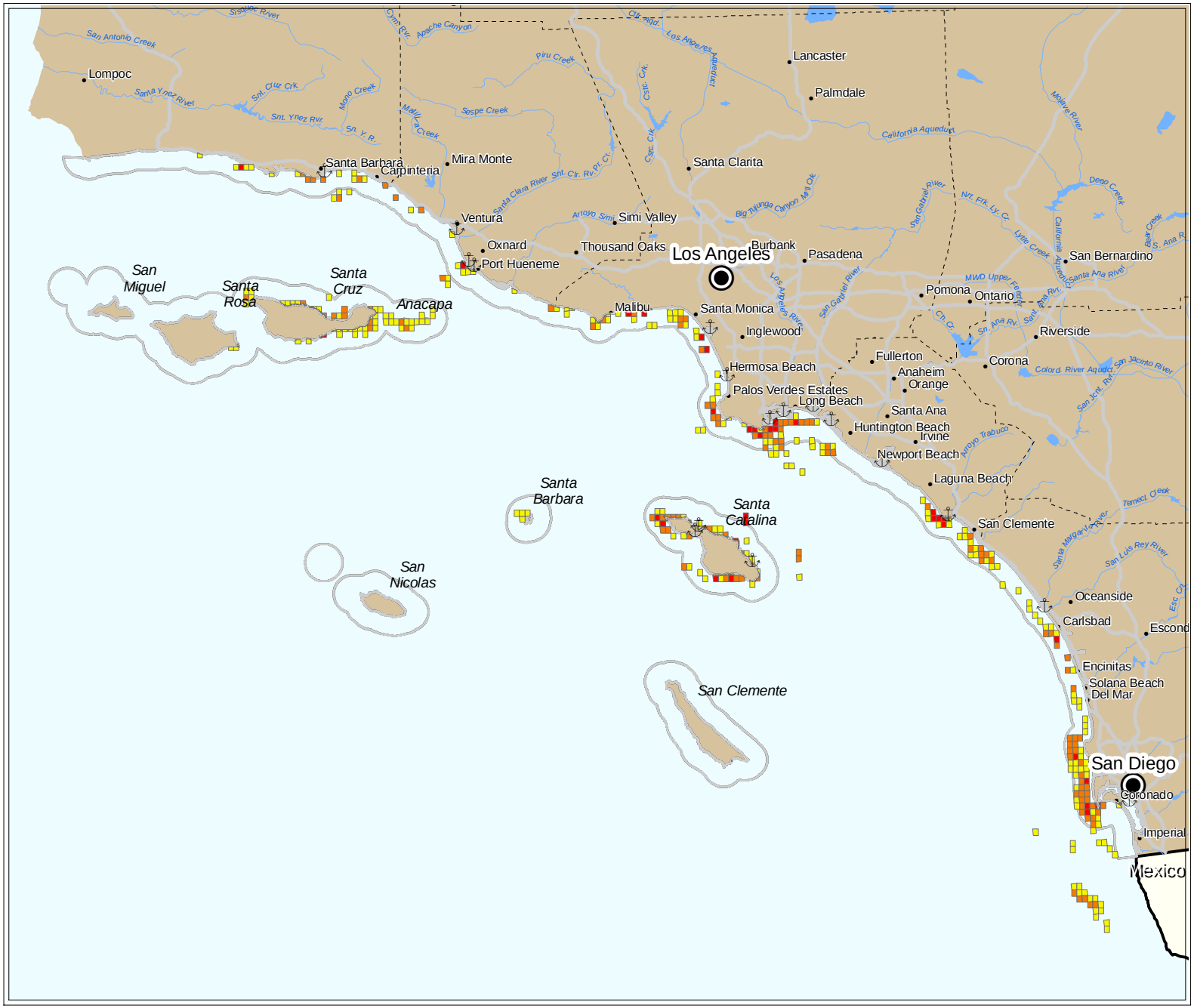

For more detailed maps please visit:
www.marinemap.org/marinemap

Legend

Ports

Kelp Bass Mean Catch per Unit Effort (CPUE)

- 0.07 - 0.60
- 0.61 - 1.30
- 1.31 - 3.44

South Coast Study Region Boundary

California Marine Life Protection Act (MLPA) Initiative

Disclaimer:

Catch Per Unit Effort (CPUE) was calculated as the number of fish caught per visit to each 1' by 1' grid cell (microblock) from 2005 to 2007. These data were collected from private recreational fishing boats that participated in dock-side surveys conducted by samplers participating in the California Recreational Fisheries Survey (CRFS). These values represent catch for sampled trips only.

Projection Information:

Name: NAD 1983 California Teale Albers
Projection: Albers
Datum: North American 1983

N

0 5 10 20 Miles

1:1,700,000

Data Sources :

California Recreational Fisheries Survey 2005 - 2007

Version 2.0
Printing Date: 7/6/2009

Map 5.6 - 2a

Private and rental fishing vessels Landings

Mean Barred Sand Bass Catch Per Trip (2005-2007)

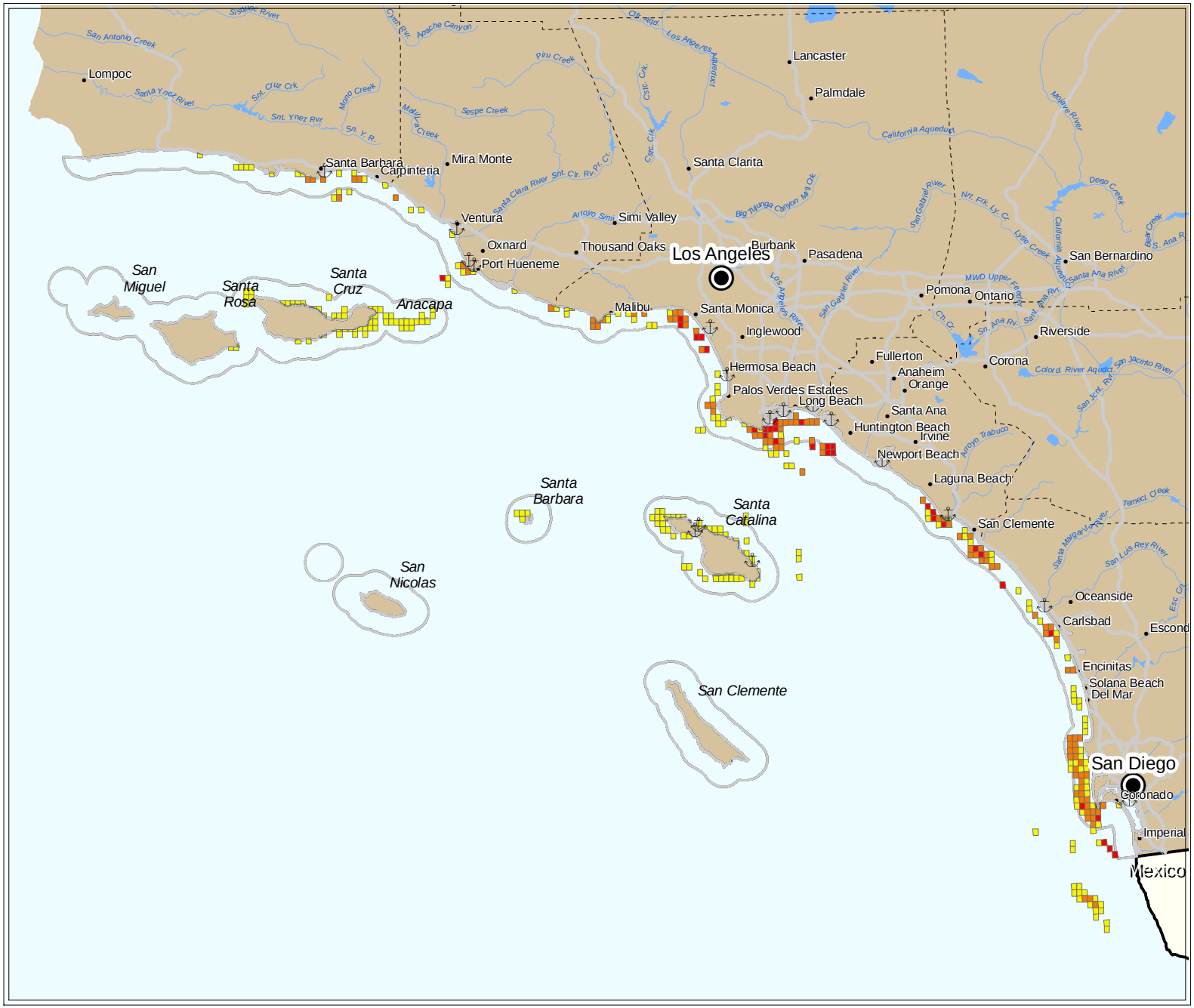

For more detailed maps please visit:
www.marinemap.org/marinemap

Legend

Ports

Barred Sand Bass Mean Catch per Unit Effort (CPUE)

- 0.00 - 0.33
- 0.34 - 1.01
- 1.02 - 2.45

South Coast Study Region Boundary

California Marine Life Protection Act (MLPA) Initiative

Disclaimer:

Catch Per Unit Effort (CPUE) was calculated as the number of fish caught per visit to each 1' by 1' grid cell (microblock) from 2005 to 2007. These data were collected from private recreational fishing boats that participated in dock-side surveys conducted by samplers participating in the California Recreational Fisheries Survey (CRFS). These values represent catch for sampled trips only.

Projection Information:

Name: NAD 1983 California Teale Albers
Projection: Albers
Datum: North American 1983

N

0 5 10 20 Miles

1:1,700,000

Data Sources :

California Recreational Fisheries Survey 2005 - 2007

Version 2.0
Printing Date: 7/6/2009

Map 5.6 - 2b

Private and rental fishing vessels Landings

Mean Ocean Whitefish Catch Per Trip (2005-2007)

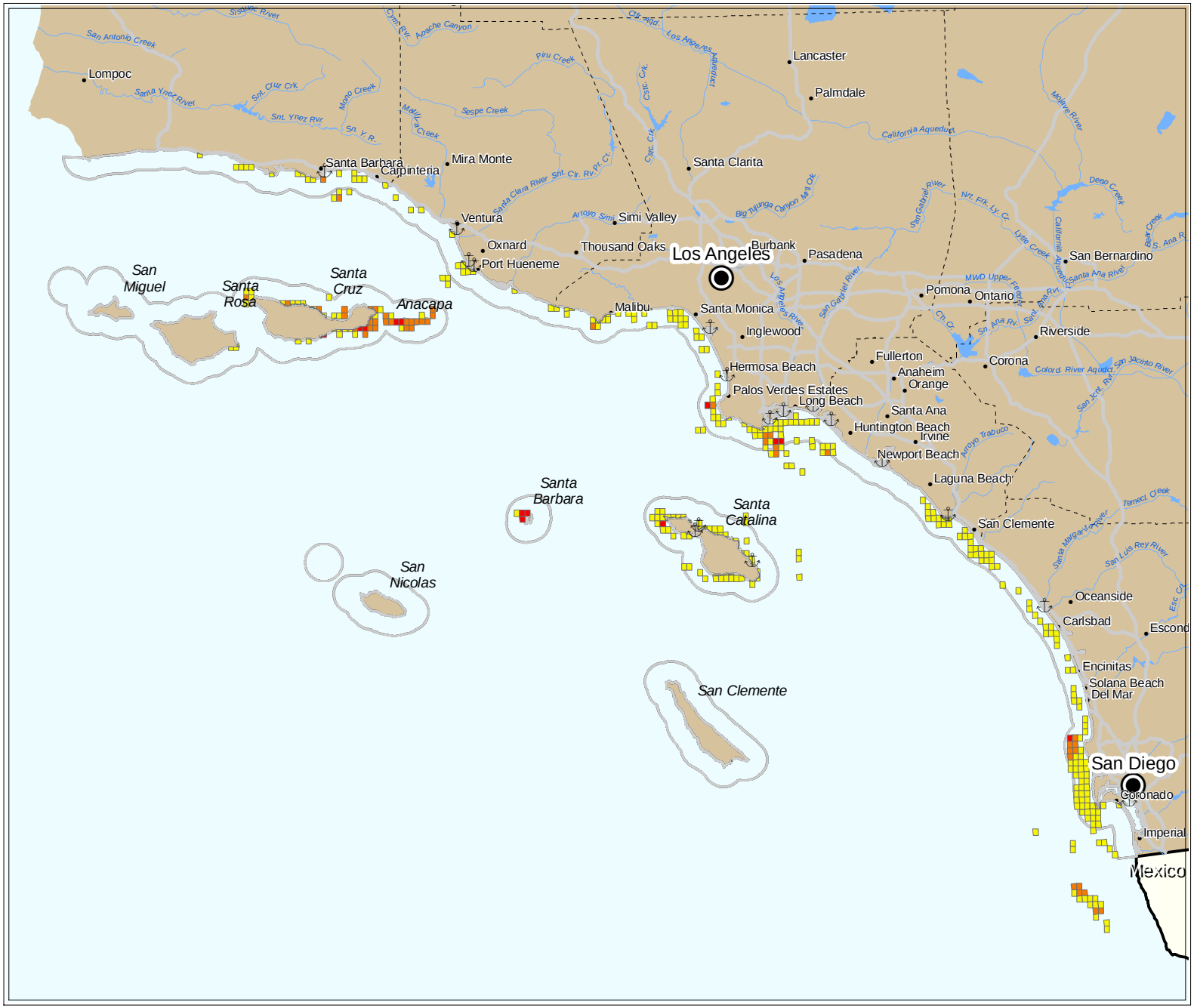

For more detailed maps please visit:
www.marinemap.org/marinemap

Legend

Ports

Ocean Whitefish Mean Catch per Unit Effort (CPUE)

- 0.00 - 0.22
- 0.23 - 0.78
- 0.79 - 1.54

South Coast Study Region Boundary

California Marine Life Protection Act (MLPA) Initiative

Disclaimer:

Catch Per Unit Effort (CPUE) was calculated as the number of fish caught per visit to each 1' by 1' grid cell (microblock) from 2005 to 2007. These data were collected from private recreational fishing boats that participated in dock-side surveys conducted by samplers participating in the California Recreational Fisheries Survey (CRFS). These values represent catch for sampled trips only.

Projection Information:

Name: NAD 1983 California Teale Albers
Projection: Albers
Datum: North American 1983

N

0 5 10 20 Miles

1:1,700,000

Data Sources :

California Recreational Fisheries Survey 2005 - 2007

Version 2.0
Printing Date: 7/6/2009

Map 5.6 - 2c