Commercial Passenger Fishing Vessel (CPFV) Landings

Mean Cabezon Catch Per Trip (2005 - 2007)

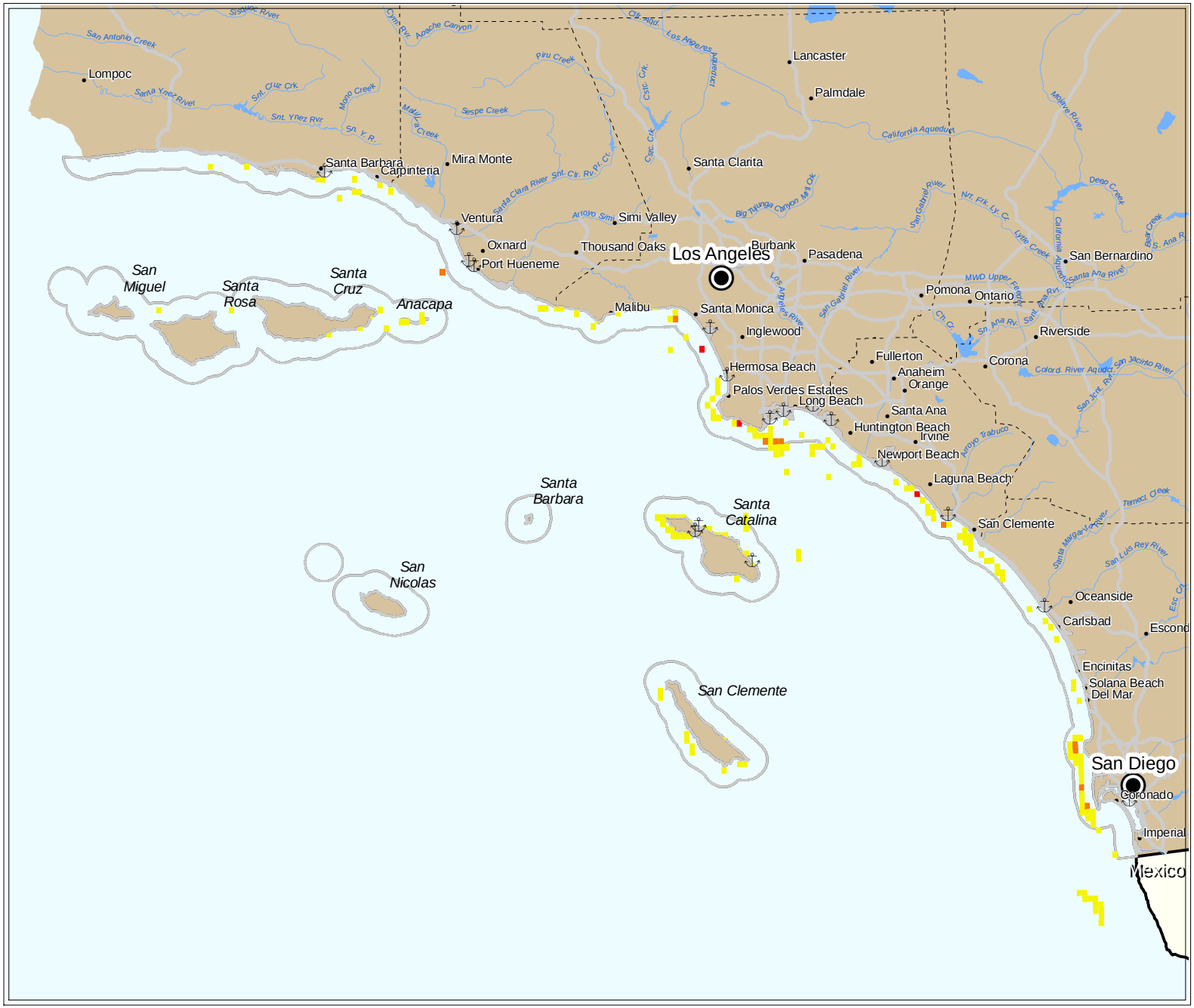

For more detailed maps please visit:
www.marinemap.org/marinemap

Legend

Ports

Cabezon Mean Catch per Unit Effort (CPUE)

- 0.00
- 0.01 - 0.02
- 0.03 - 0.06

South Coast Study Region Boundary

California Marine Life Protection Act (MLPA) Initiative

Disclaimer:

Catch Per Unit Effort (CPUE) was calculated as the number of fish caught per visit to each 1' by 1' grid cell (microblock) from 2005 to 2007. These data were collected from Commercial Passenger Fishing Vessels (CPFV) by onboard fishery observers conducting the California Recreational Fisheries Survey (CRFS). Values represent catch for observed anglers on sampled trips.

Projection Information:

Name: NAD 1983 California Teale Albers
Projection: Albers
Datum: North American 1983

N

0 5 10 20 Miles

1:1,700,000

Data Sources :

California Recreational Fisheries Survey 2005 - 2007

Version 2.0
Printing Date: 7/6/2009

Map 5.6 - 1j

Commercial Passenger Fishing Vessel (CPFV) Landings

Mean Lingcod Catch Per Trip (2005 - 2007)

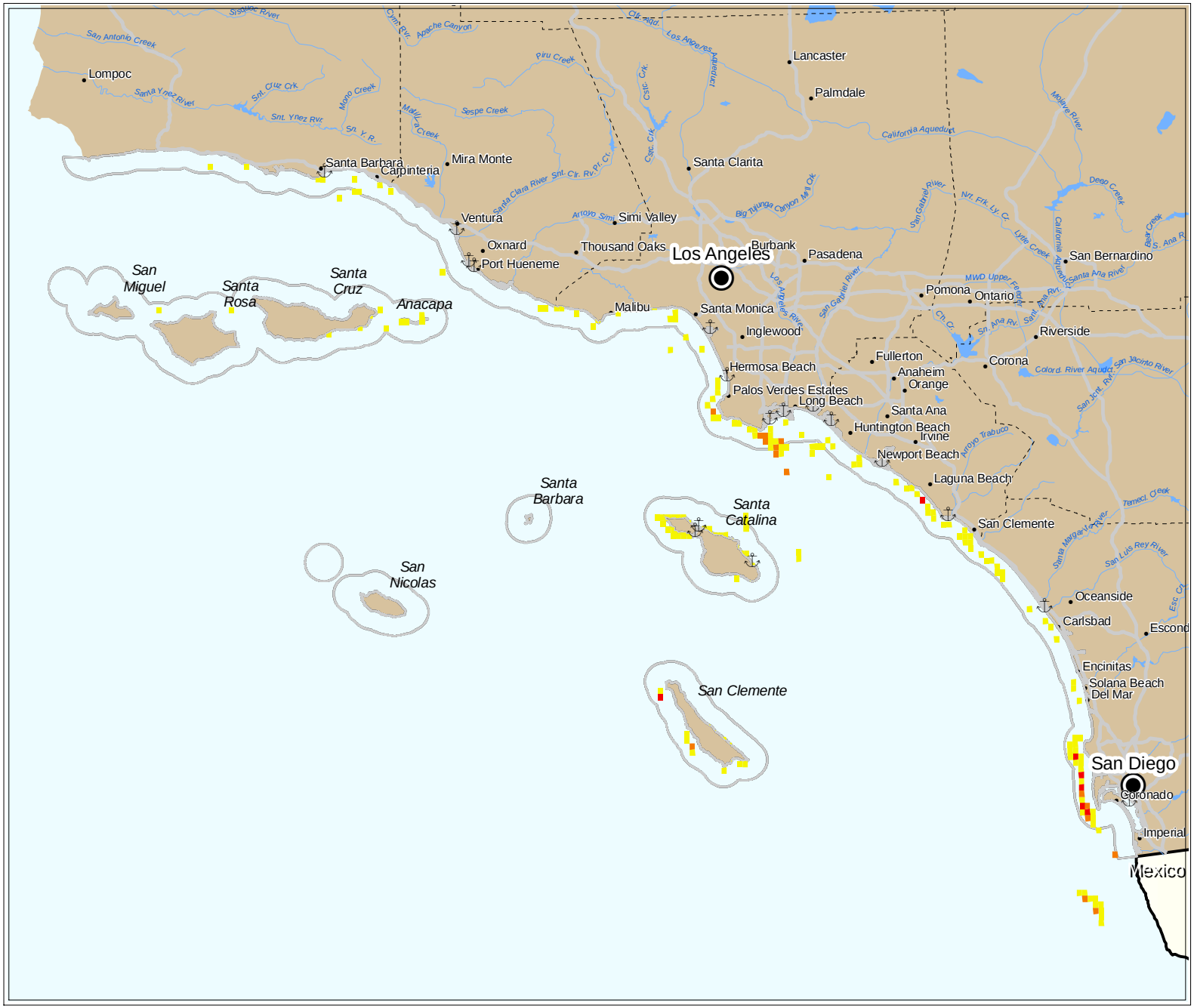

For more detailed maps please visit:
www.marinemap.org/marinemap

Legend

Ports

Lingcod Mean Catch per Unit Effort (CPUE)

- 0.00 - 0.01
- 0.02 - 0.04
- 0.05 - 0.10

South Coast Study Region Boundary

California Marine Life Protection Act (MLPA) Initiative

Disclaimer:

Catch Per Unit Effort (CPUE) was calculated as the number of fish caught per visit to each 1' by 1' grid cell (microblock) from 2005 to 2007. These data were collected from Commercial Passenger Fishing Vessels (CPFV) by onboard fishery observers conducting the California Recreational Fisheries Survey (CRFS). Values represent catch for observed anglers on sampled trips.

Projection Information:

Name: NAD 1983 California Teale Albers
Projection: Albers
Datum: North American 1983

N

0 5 10 20 Miles

1:1,700,000

Data Sources :

California Recreational Fisheries Survey 2005 - 2007

Version 2.0
Printing Date: 7/6/2009

Map 5.6 - 1k

Commercial Passenger Fishing Vessel (CPFV) Landings

Mean Yellowtail Catch Per Trip (2005 - 2007)

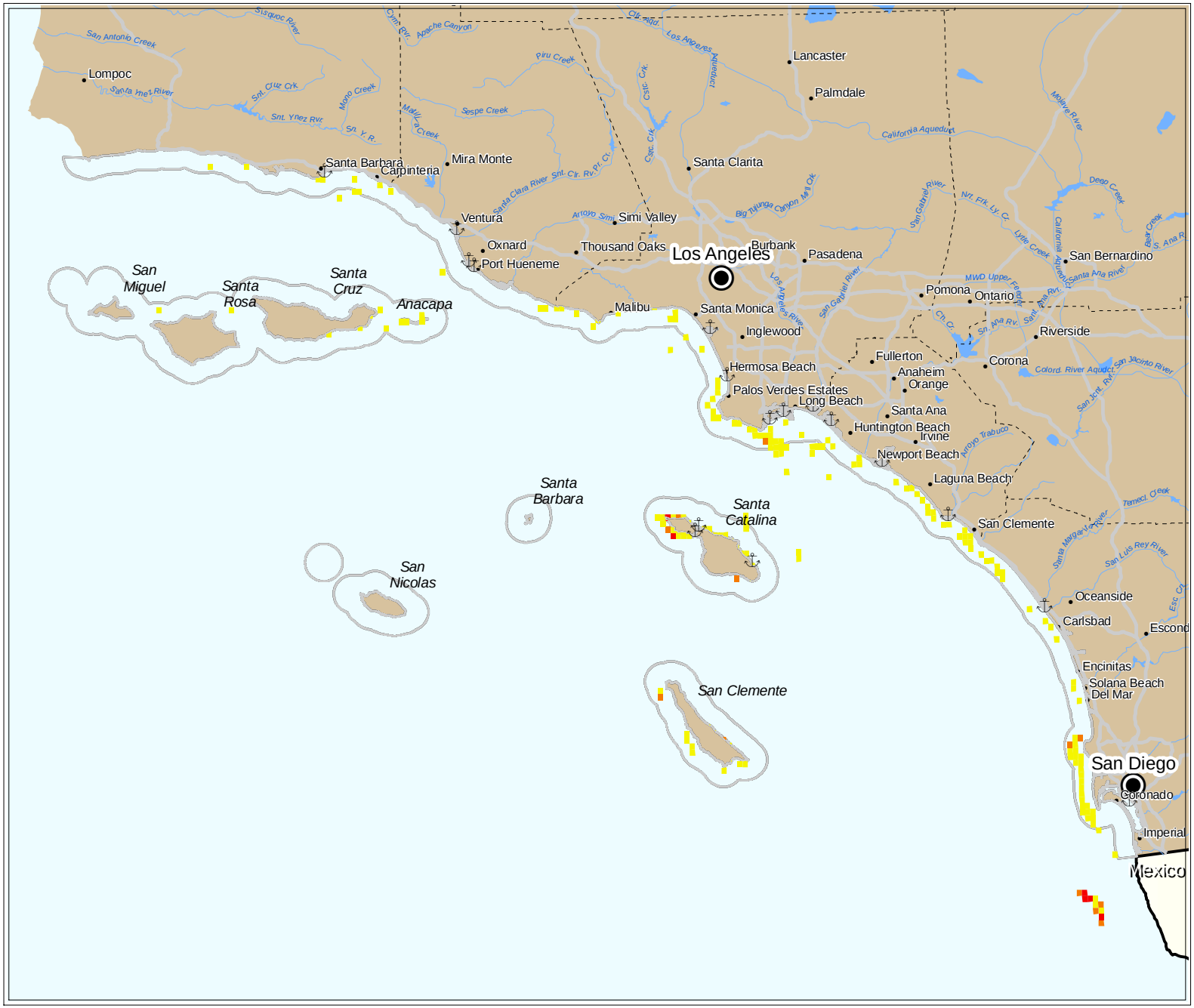

For more detailed maps please visit:
www.marinemap.org/marinemap

Legend

Ports

Yellowtail Mean Catch per Unit Effort (CPUE)

- 0.00 - 0.07
- 0.08 - 0.29
- 0.30 - 0.54

South Coast Study Region Boundary

California Marine Life Protection Act (MLPA) Initiative

Disclaimer:

Catch Per Unit Effort (CPUE) was calculated as the number of fish caught per visit to each 1' by 1' grid cell (microblock) from 2005 to 2007. These data were collected from Commercial Passenger Fishing Vessels (CPFV) by onboard fishery observers conducting the California Recreational Fisheries Survey (CRFS). Values represent catch for observed anglers on sampled trips.

Projection Information:

Name: NAD 1983 California Teale Albers
Projection: Albers
Datum: North American 1983

N

0 5 10 20 Miles

1:1,700,000

Data Sources :

California Recreational Fisheries Survey 2005 - 2007

Version 2.0
Printing Date: 7/6/2009
Map 5.6 - 1l