Habitat & Species Atlas

Klamath - South

Map Sheet No:05

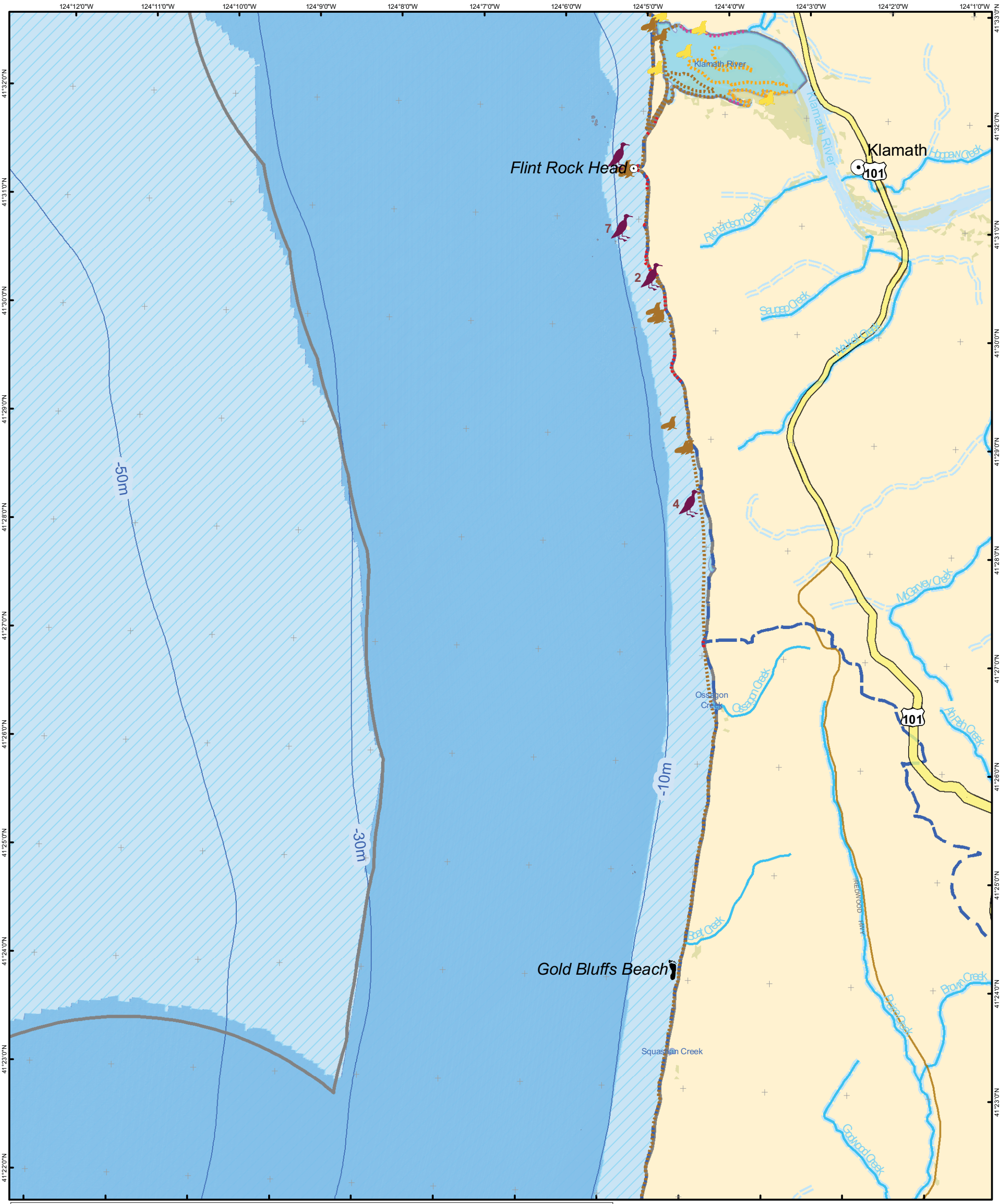

Study Region Boundary

Landmarks
- Airport
- Beach /Coastal Access
- Lighthouse
- Major City
- Town
- Coastal Point
- Educational Institutions
- Monitoring Sites

- Seabird Colonies (Number of Species)
- Shipwrecks

Pinnipeds Haulouts
- California sea lion
- Harbor seal
- Steller sea lion
- Pinniped Rookeries

Shore Types
- Beaches
- Coastal Marsh
- Hardened Shores
- Rocky Shores
- Tidal Flats

- Eelgrass
- Coastal Salt Marsh
- Kelp Beds
- Rivers
- Impaired Rivers
- Impaired Waterbodies
- Estuaries
- Submarine Canyons
- Watersheds

Predicted substrate (Fine Scale)
- Soft
- Hard

Course Scale Substate
- Soft
- Hard
- Unknown

Roads
- Major Roads
- State Highways
- US Highways

Created by Marine Map Cartographic Division, UCSB

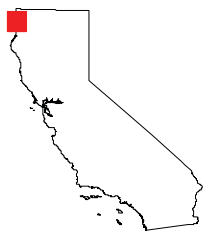

California Locality

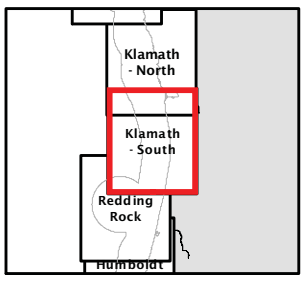

Sheet Index

N

0 0.5 1 2 Nautical Miles
0 0.5 1 2 Statute Miles
0 0.5 1 2 Kilometers

1:63,360
1 in = 1 Statute Mile

Habitat & Species Atlas

Map Sheet No:05 Page No: