TOPANGA ARTIFICIAL REEF

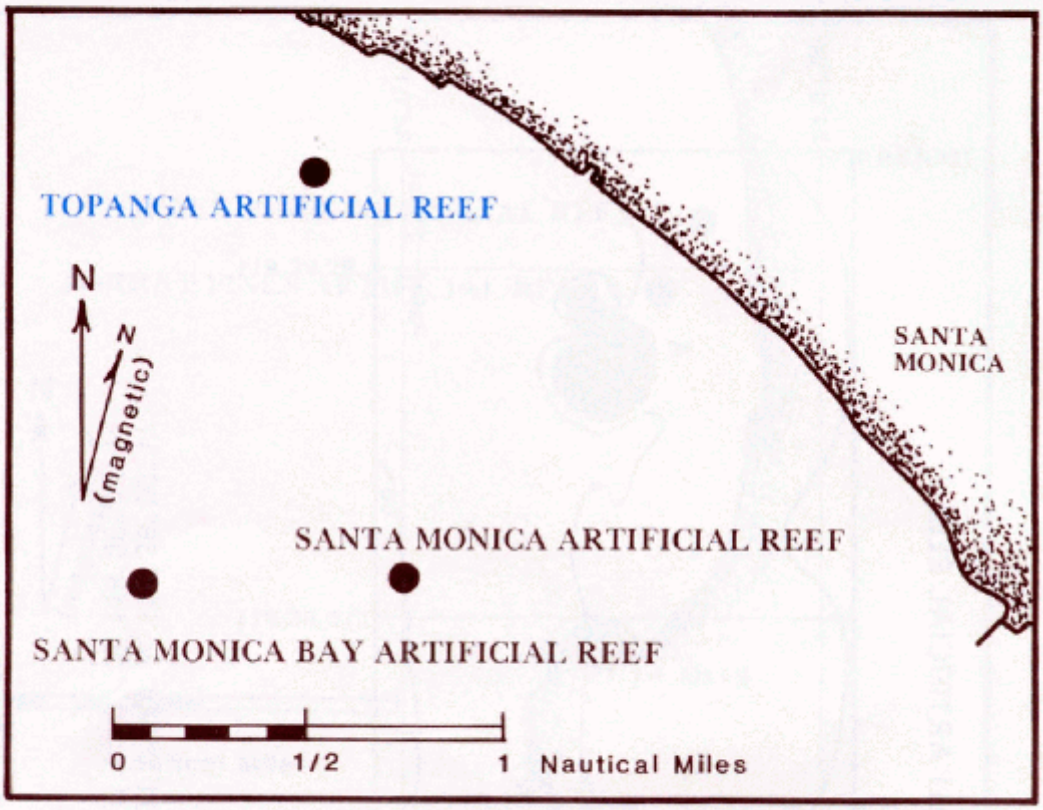

Center Coordinates	34° 01' 38" N x 118° 31' 57" W	**Depth**	28 ft. (MLLW)
Compass Bearing	302° (mag), 5.25 N miles from Marina Del Rey entrance		
Year Constructed	1987	**Area**	13 acres site 2 acres rock piles
Materials Used	10,000 tons quarry rock		
Comments	Designed to promote kelp habitat development. Kelp bass and sandbass commonly observed. Good lobster diving early in season.		

TOPANGA ARTIFICIAL REEF

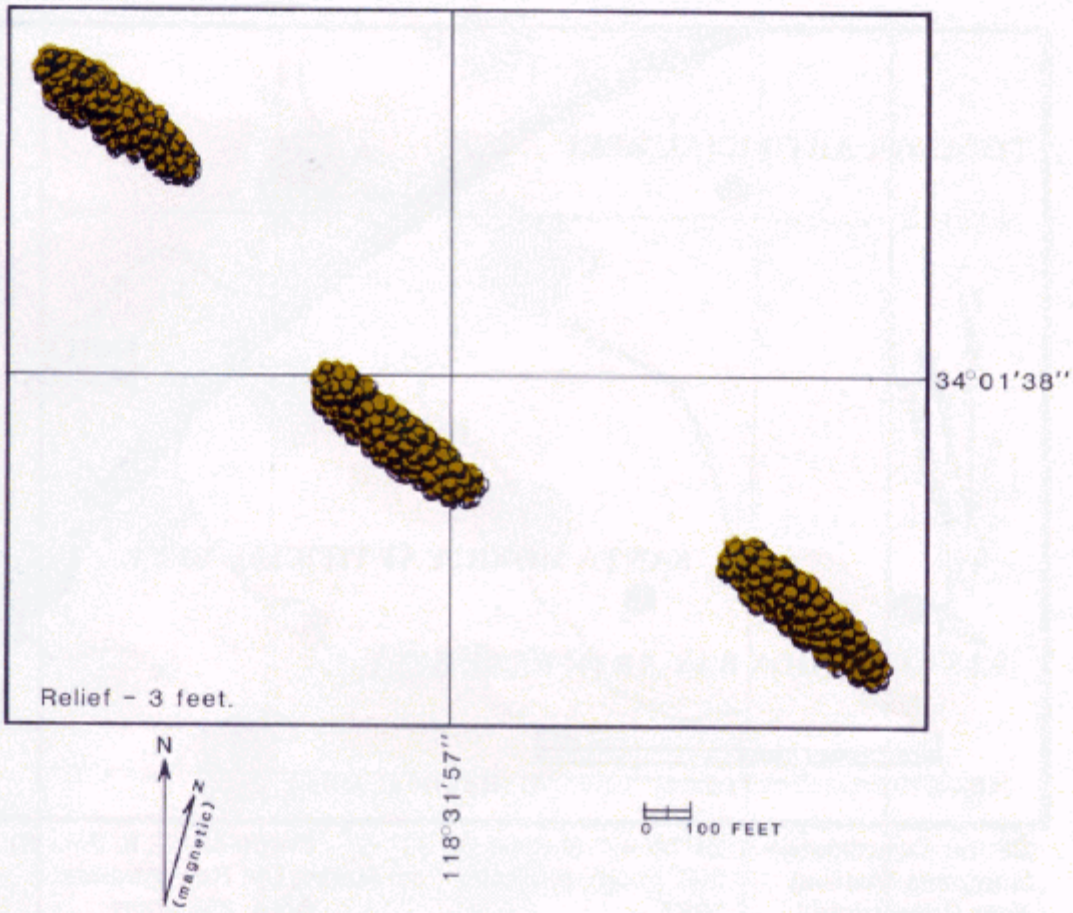



PHOTO: Kimberly K. McKee

DFG biologist preparing to survey an artificial reef.