OCEANSIDE ARTIFICIAL REEF 2

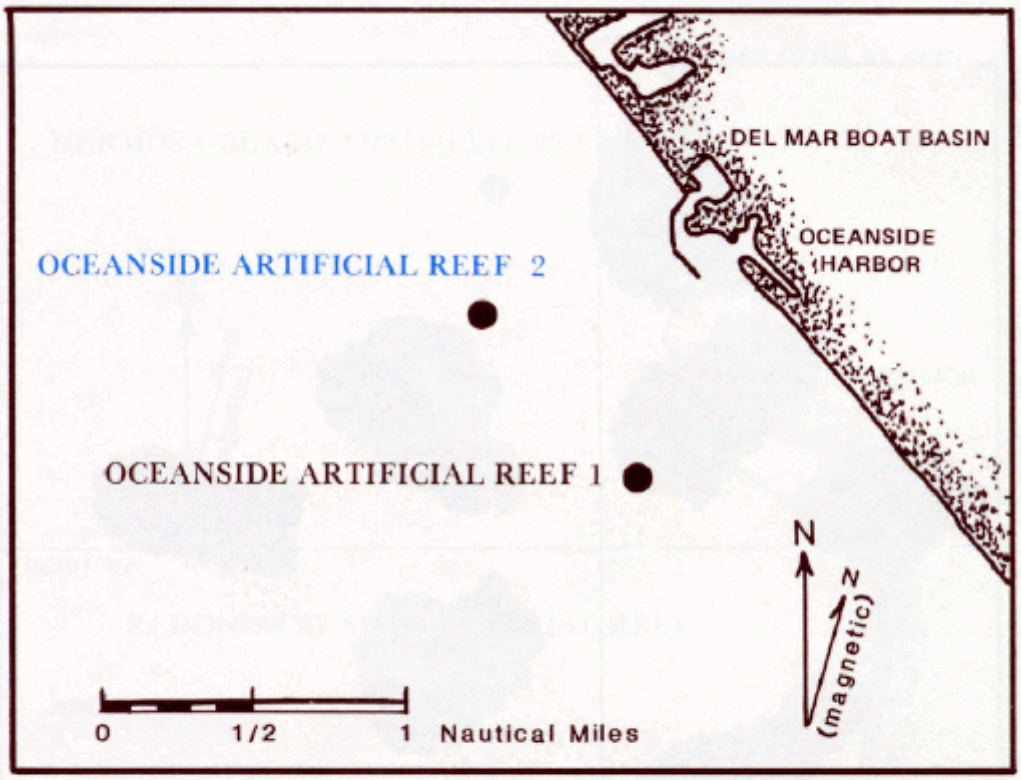

Center Coordinates	33° 12' 35" N x 117° 25' 48" W	**Depth** 42-72 ft. (MLLW)	
Compass Bearing	248° (mag), 2 N miles from Oceanside Harbor entrance		
Year Constructed	1987	**Area** 256 acre site	
Materials Used	10,000 tons of quarry rock		
Comments	During the few observation dives made by Fish and Game biologists, there were good numbers of barred sandbass on the reef, particularly on the 57 foot modules.		

Coordinates:

1A —	33° 12' 15.2" N;	117° 26' 05.3" W	3B —	33° 12' 37.3" N;	117° 25' 52.8" W
2A —	33° 12' 20.8" N;	117° 26' 04.1" W	4B —	33° 12' 44.3" N;	117° 25' 56.6" W
3A —	33° 12' 24.5" N;	117° 26' 10.6" W	1C —	33° 12' 43.2" N;	117° 25' 09.8" W
4A —	33° 12' 31.6" N;	117° 26' 14.5" W	2C —	33° 12' 47.8" N;	117° 25' 13.6" W
1B —	33° 12' 24.5" N;	117° 25' 39.5" W	3C —	33° 12' 54.6" N;	117° 25' 18.4" W
2B —	33° 12' 31.4" N;	117° 25' 46.3" W	4C —	33° 13' 03.0" N;	117° 25' 24.1" W

INDEX TO THE LOCATION OF OCEANSIDE ARTIFICIAL REEF # 2

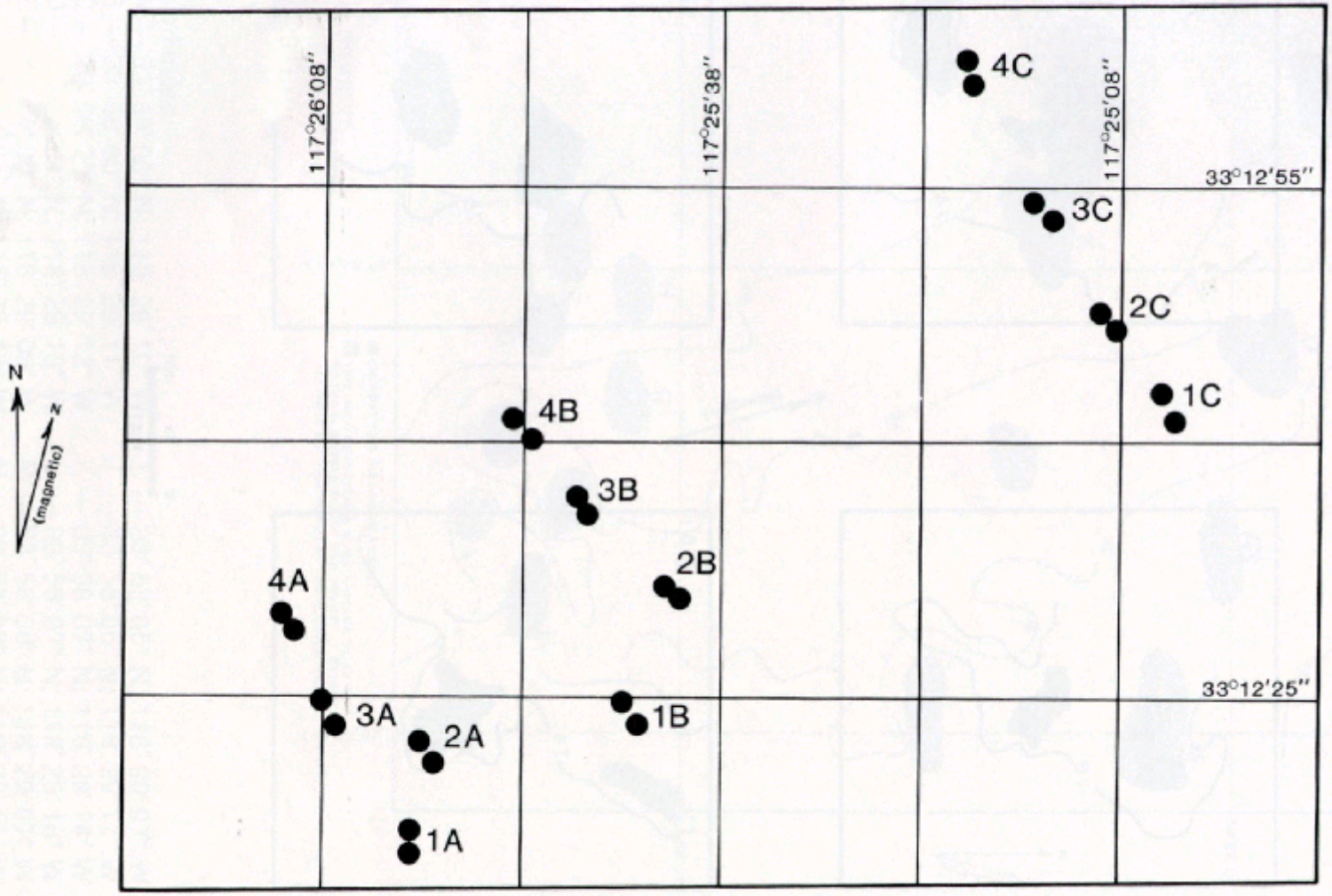

OCEANSIDE ARTIFICIAL REEF # 2

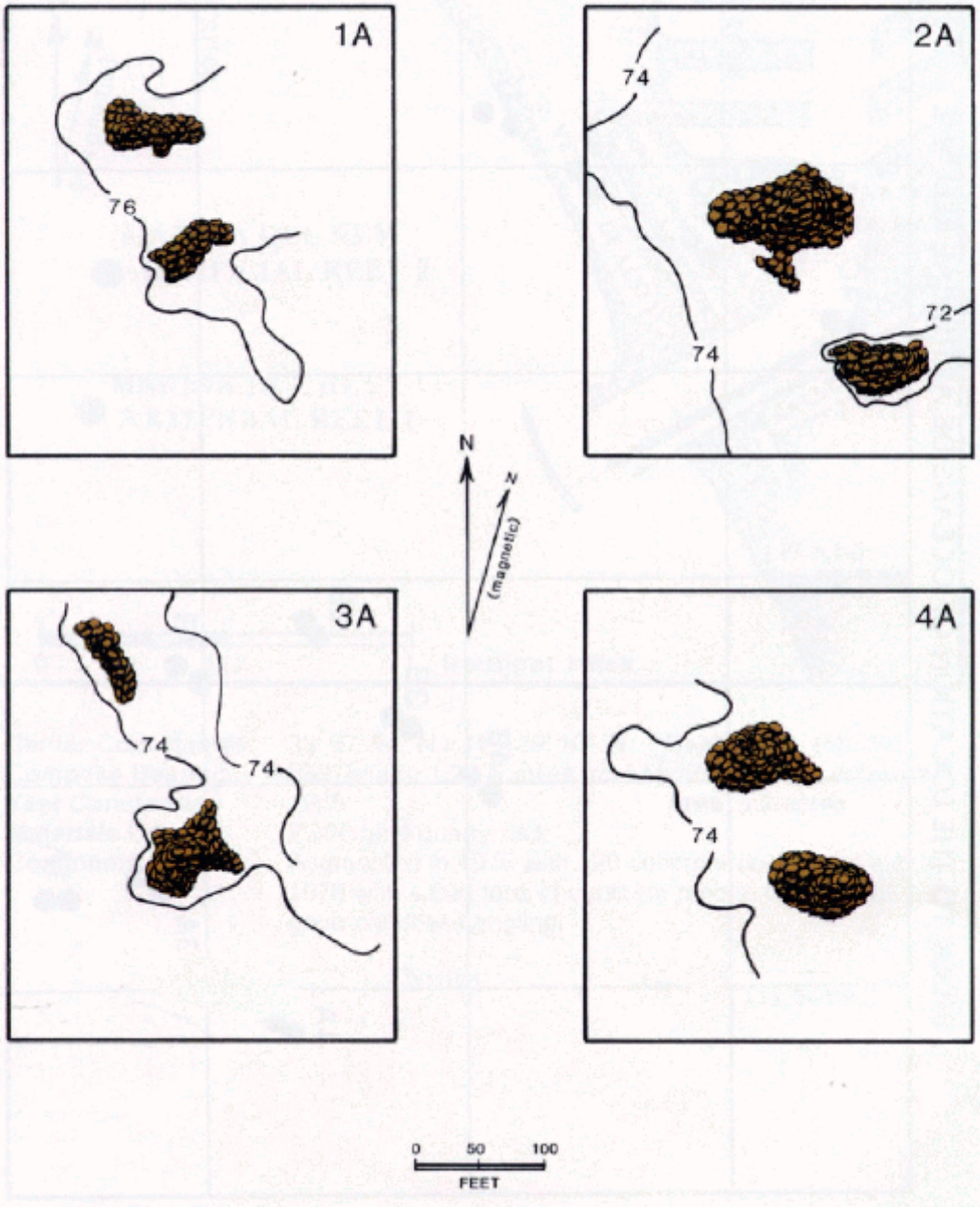

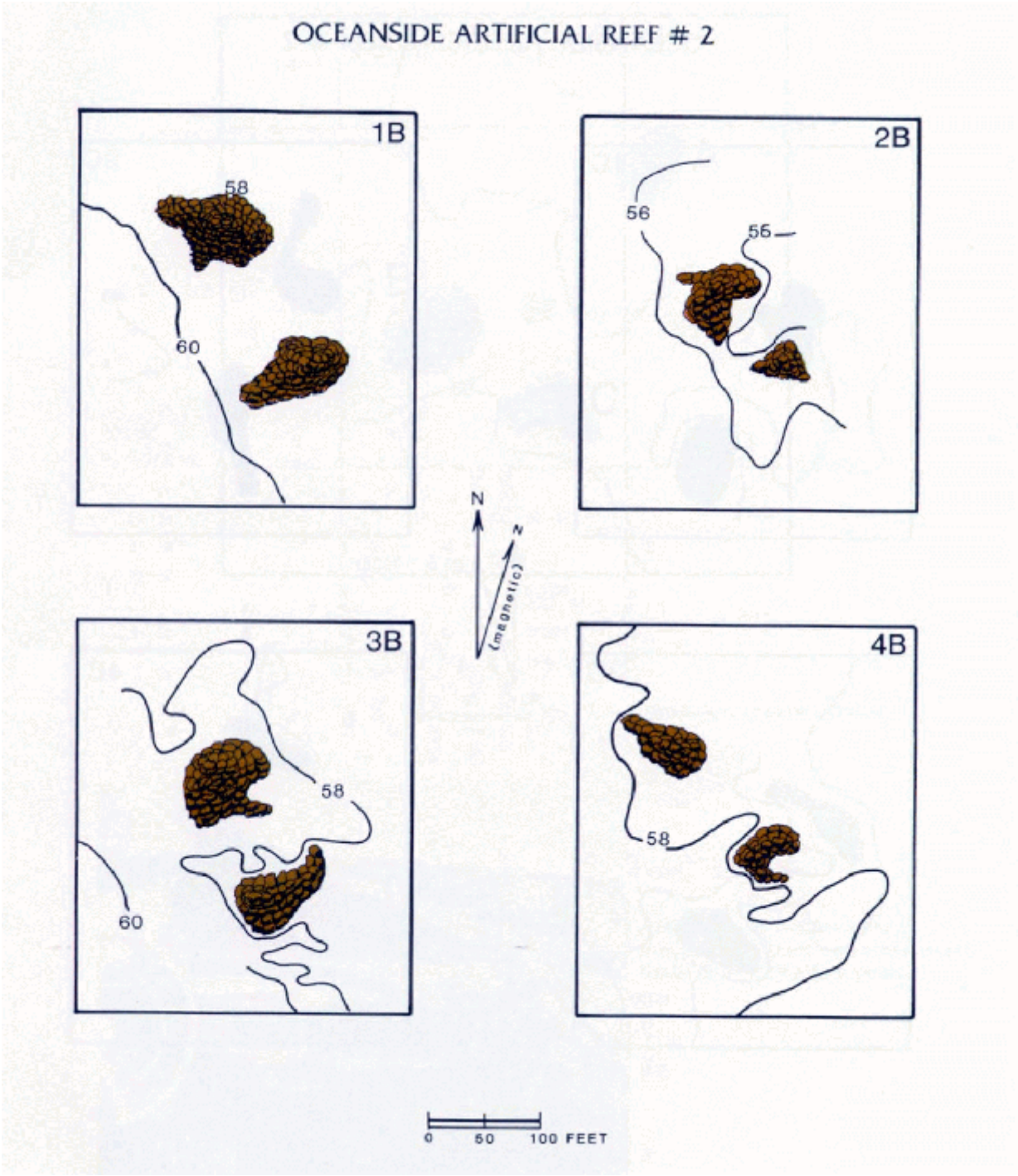
OCEANSIDE ARTIFICIAL REEF # 2
1B
58
60
2B
56
56
N
N
(magnetic)
3B
58
60
4B
58
0
50
100 FEET

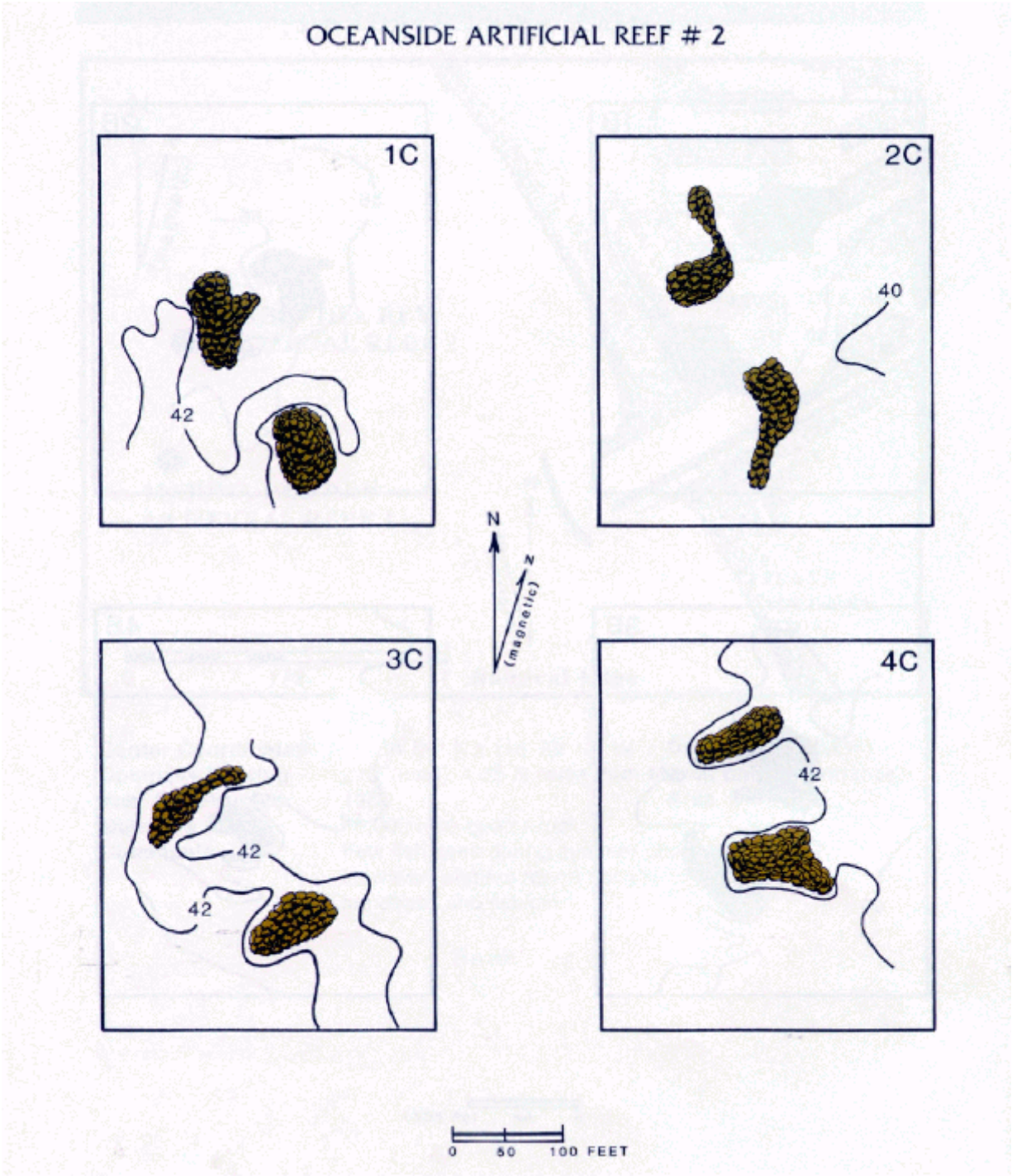
OCEANSIDE ARTIFICIAL REEF # 2
1C
42
2C
40
N
N
(magnetic)
3C
42
42
4C
42
0
50
100 FEET

PHOTO: Kenneth C. Wilson

Pendleton Artificial Reef construction.

PHOTO: DFG Staff

Barred sandbass are numerous in the fall.

Kelpbass are a common species on artificial reefs and are popular with anglers.

PHOTO: DFG Staff