NEWPORT BEACH ARTIFICIAL REEF

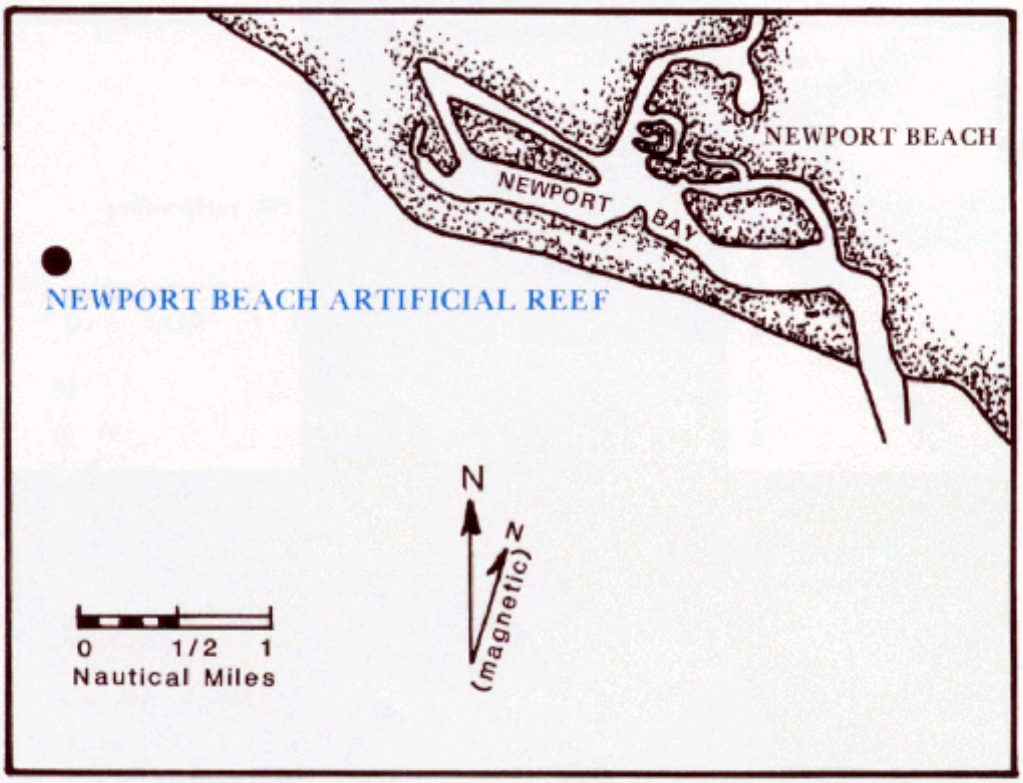

Center Coordinates	36° 16' 13" N x 117° 57' 49" W **Depth** 72 ft. (MLLW)
Compass Bearing	267° (mag), 4.5 N miles from end of Newport Jetty
Year Constructed	1979, Augmented 1981, 82 & 84. **Area** 8 acres (approx.)
Materials Used	10,675 tons concrete blocks, pilings and rubble
Comments	This reef can often be located by fathometer tracing of large numbers of blacksmith over the piles. Sizable barred sandbass numbers have been observed by divers.

Notes

Even young anglers find a challenge

PHOTO : David O. Parker

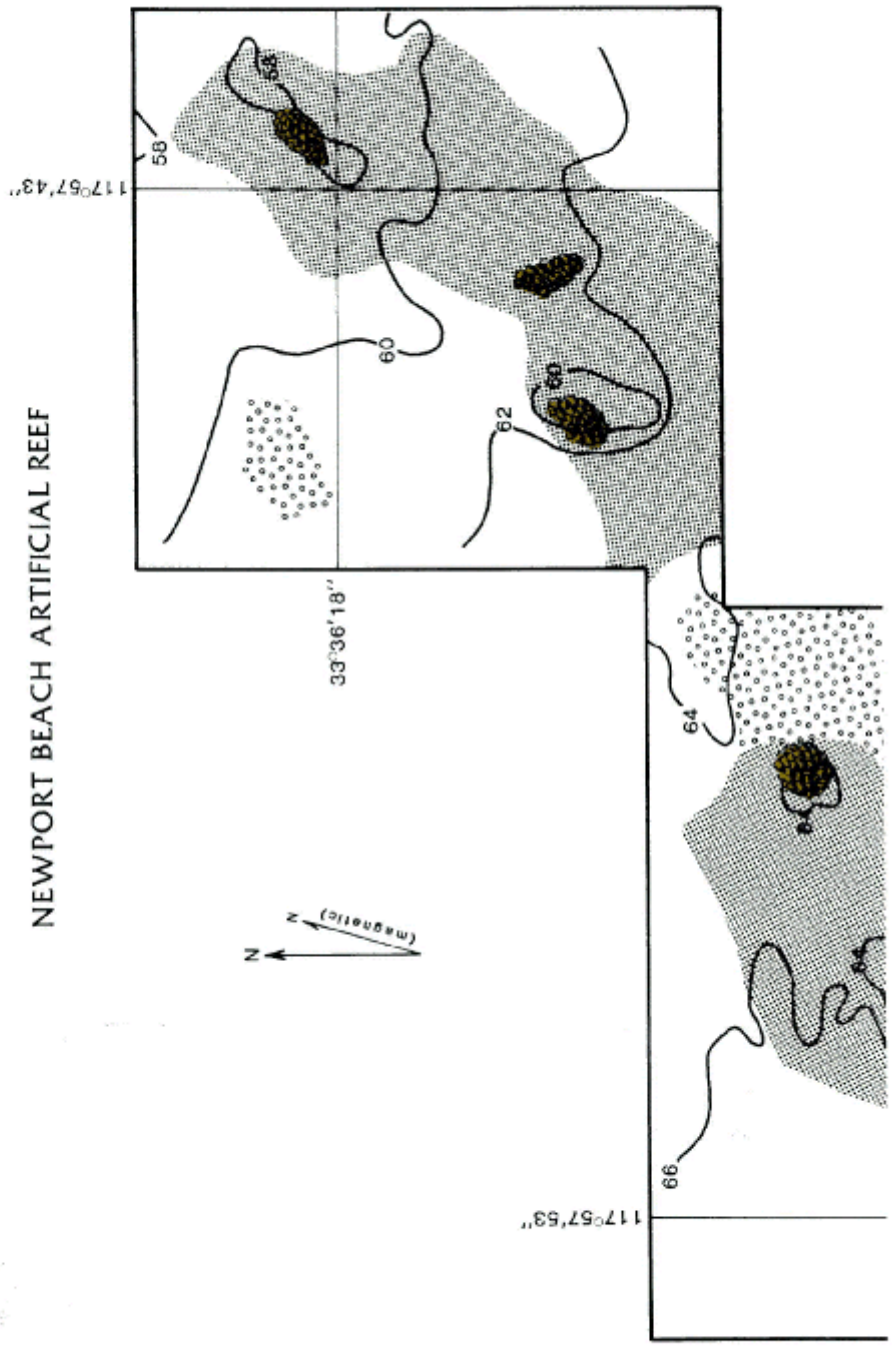
NEWPORT BEACH ARTIFICIAL REEF
117°57'43"
33°36'18"
117°57'53"
N
N (magnetic)
58
60
62
64
66

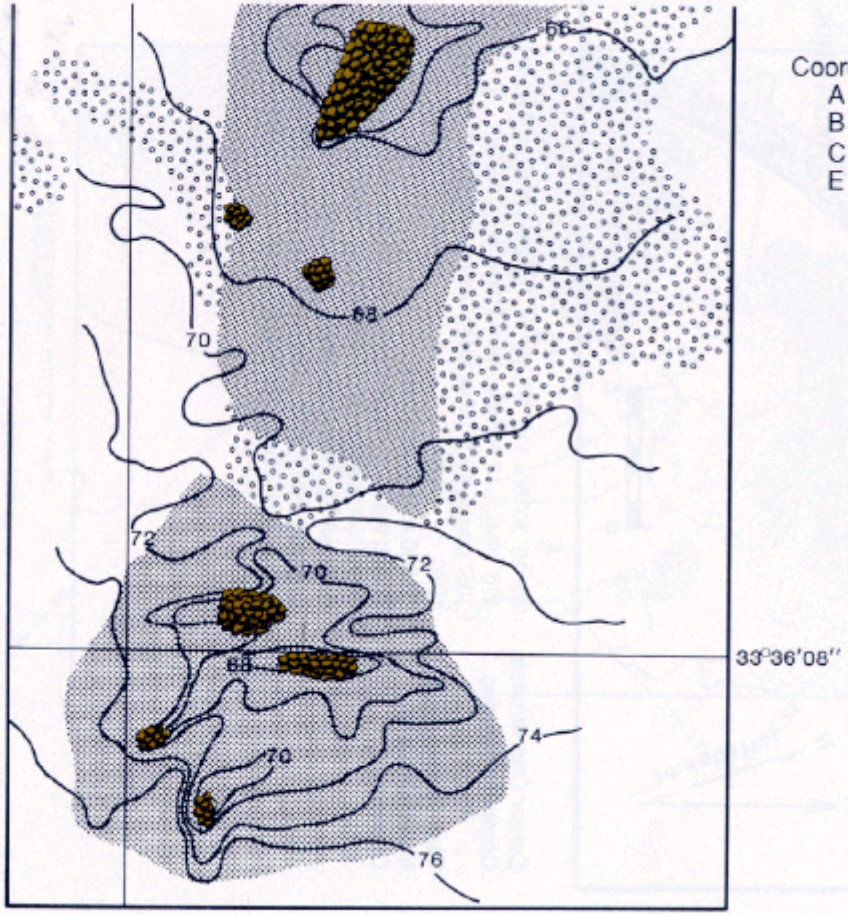

Coordinates:

A — 33° 36' 08" N; 117° 57' 52" W
B — 33° 36' 13" N; 117° 57' 50" W
C — 33° 36' 16" N; 117° 57' 44" W
E — 33° 36' 07" N; 117° 57' 53" W

0 50 100 FEET

THESE AREAS REPRESENT CONTIGUOUS COLLECTIONS OF MATERIAL. CONCRETE PILINGS ARE EVIDENT THROUGHOUT THIS ARTIFICIAL REEF COMPLEX.

AREAS OF SCATTERED, DIFFUSE MATERIALS.