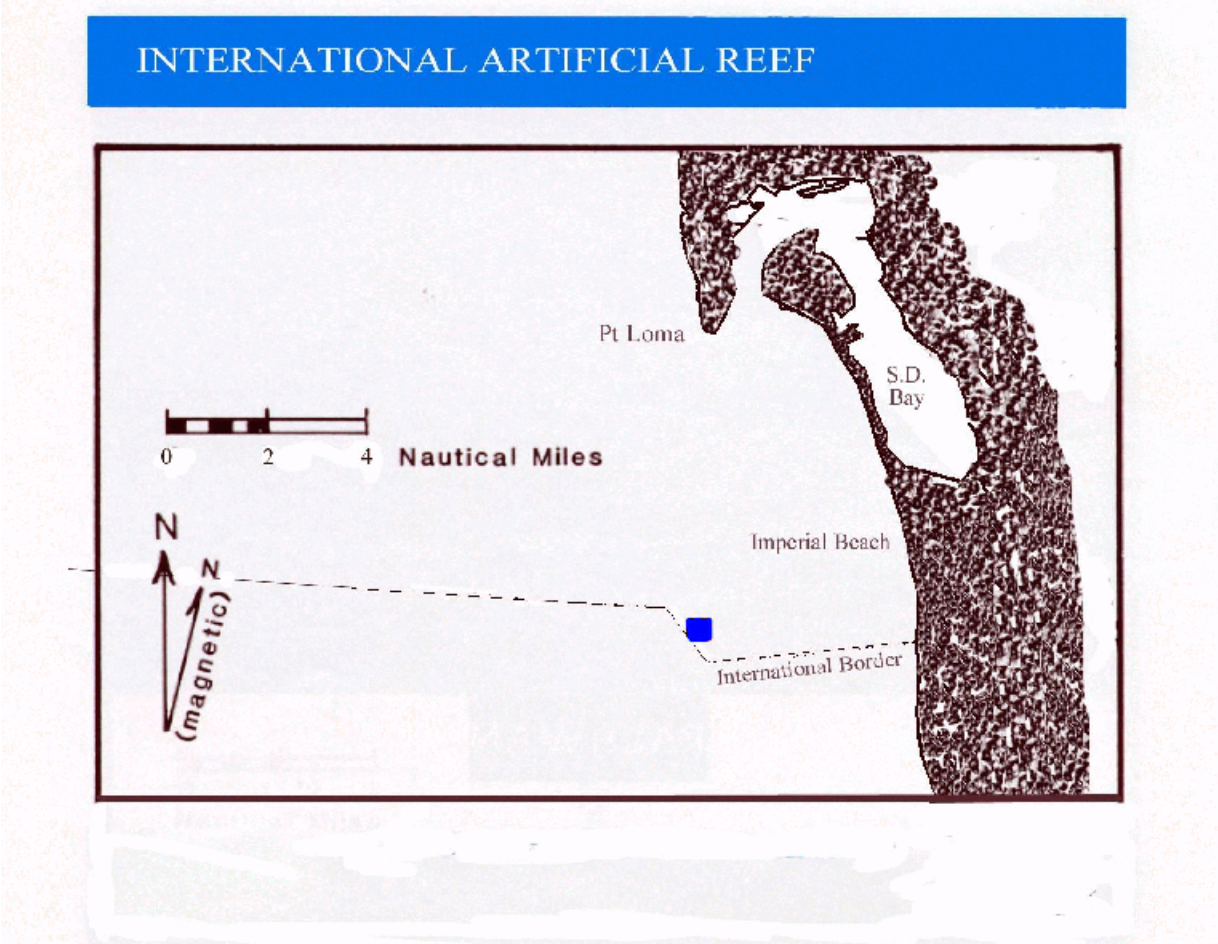

Compass Bearing	190° (mag) from Point Loma at 7.1 N miles.
Year Constructed	1992 - present **Area** 75 acres
Materials Used	25,000 tons quarry rock, concrete and steel missile tower, 300 tons concrete rubble.
Comments	Still under construction, this reef is the deepest of the Fish and Game reefs (165 ft.) This is an excellent fishing reef for sand bass and surface fishes in the summer months and rock fish in the winter months. The reef is too deep for sport diving, however some local technical, mixed gas divers have photographed the Trident missile test tower.

Notes

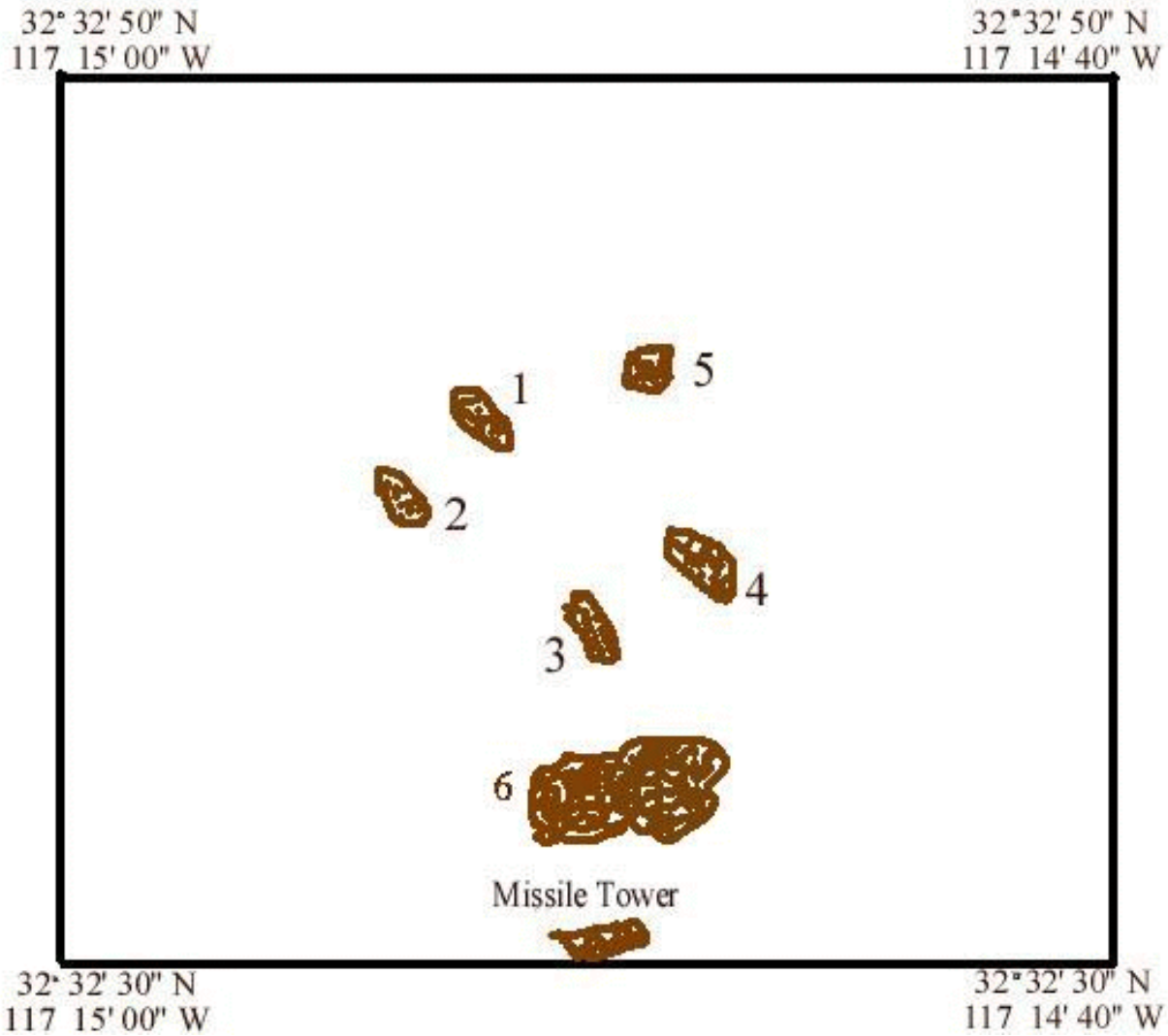

Coordinates:

1	32° 32' 40.3" N	117° 14' 53.1" W
2	32° 32' 39.7" N	117° 14' 54.0" W
3	32° 32' 37.5" N	117° 14' 50.0" W
4	32° 32' 38.8" N	117° 14' 48.2" W
5	32° 32' 43.0" N	117° 14' 50.5" W
6	32° 32' 34.0" N	117° 14' 47.0" W
Missile Tower	32° 32' 29.7" N	117° 14' 47.4" W



Technical divers on missile tower at International Artificial Reef

Photographs courtesy of Perry Armor of DiveGeeks, San Diego.



.

Rockfish, blacksmith and kelp bass inside the tower.