HUNTINGTON BEACH ARTIFICIAL REEFS

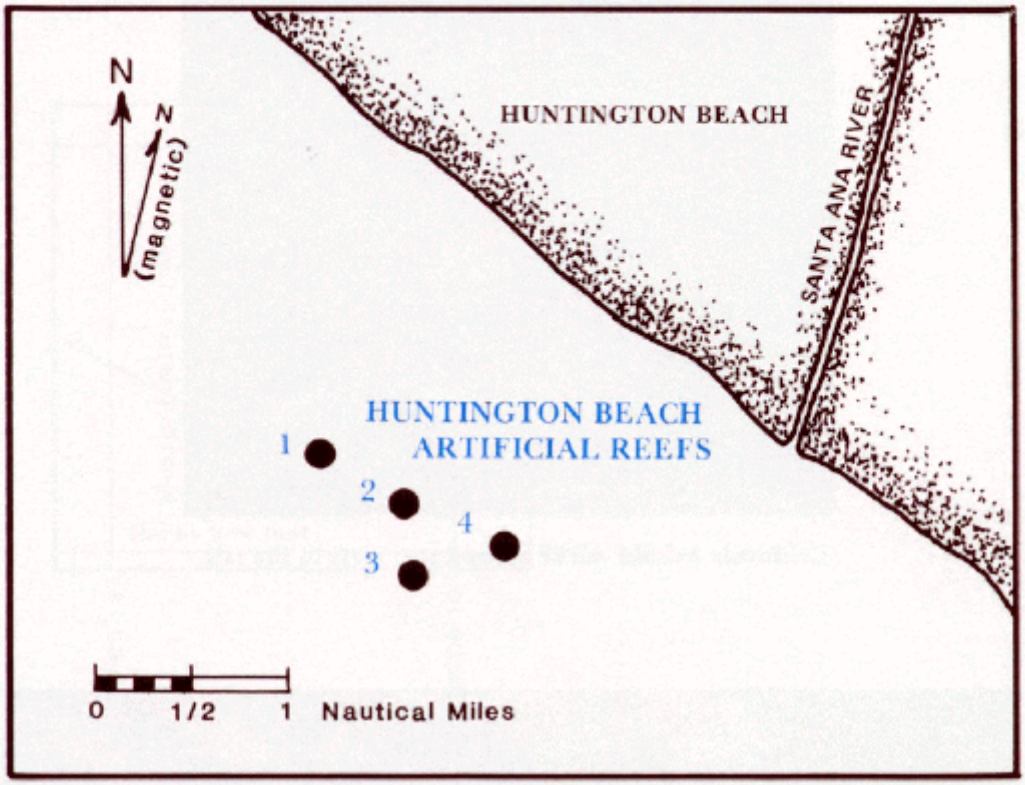

Center Coordinates	See comments	**Depth** 60 ft. (MLLW)
Compass Bearing	261° (mag), 6 N miles from end of Newport Jetty	
Year Constructed	1963	**Area** 3.67 acres
Materials Used	Each reef consists of 1,000 tones of quarry rock	
Comments	Reef # 1 — 33° 37' 27" N x 118° 00" 04" W	
	Reef # 2 — 33° 37' 17" N x 117° 59" 51" W	
	Reef # 3 — 33° 37' 09" N x 117° 59" 17" W	
	Reef # 4 — 33° 36' 51" N x 117° 58" 49" W	

Coordinates:

A1 — 33° 36' 55" N; 117° 58' 51" W
A2 — 33° 36' 52" N; 117° 58' 49" W
A3 — 33° 36' 50" N; 117° 58' 48" W
A4 — 33° 36' 49" N; 117° 58' 47" W
B1 — 33° 37' 10" N; 117° 59' 18" W
B2 — 33° 37' 09" N; 117° 59' 17" W
B3 — 33° 37' 07" N; 117° 59' 16" W
C1 — 33° 37' 18" N; 117° 59' 52" W
C2 — 33° 37' 17" N; 117° 59' 51" W
C3 — 33° 37' 15" N; 117° 59' 50" W
D1 — 33° 37' 29" N; 118° 00' 05" W
D2 — 33° 37' 28" N; 118° 00' 04" W
D3 — 33° 37' 26" N; 118° 00' 03" W
D4 — 33° 37' 24" N; 118° 00' 02" W

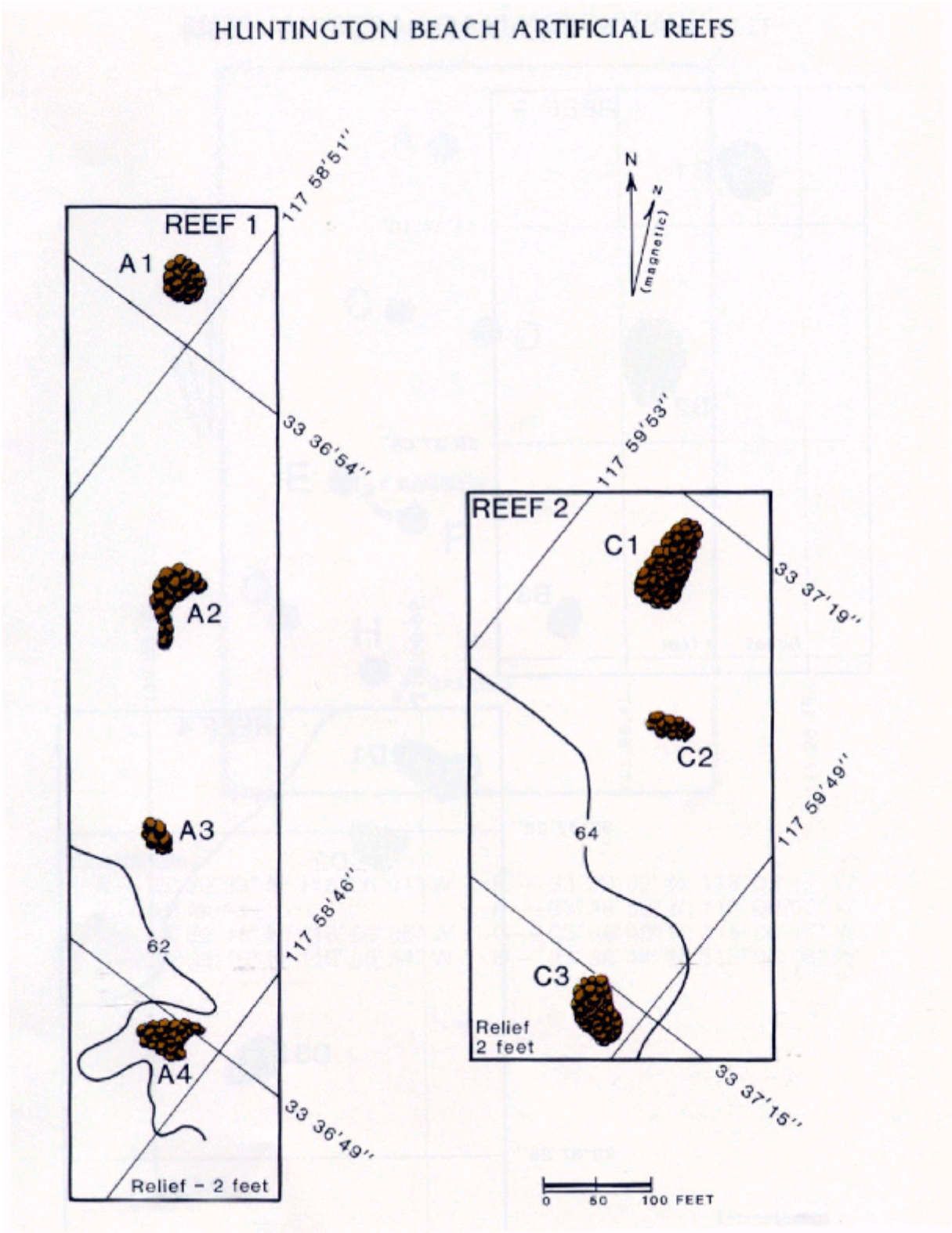
HUNTINGTON BEACH ARTIFICIAL REEFS
REEF 1
A1
A2
A3
A4
62
117 58'51''
33 36'54''
117 58'46''
33 36'49''
Relief - 2 feet
N
N (magnetic)
REEF 2
C1
C2
C3
64
117 59'53''
33 37'19''
117 59'49''
33 37'15''
Relief
2 feet
0
50
100 FEET

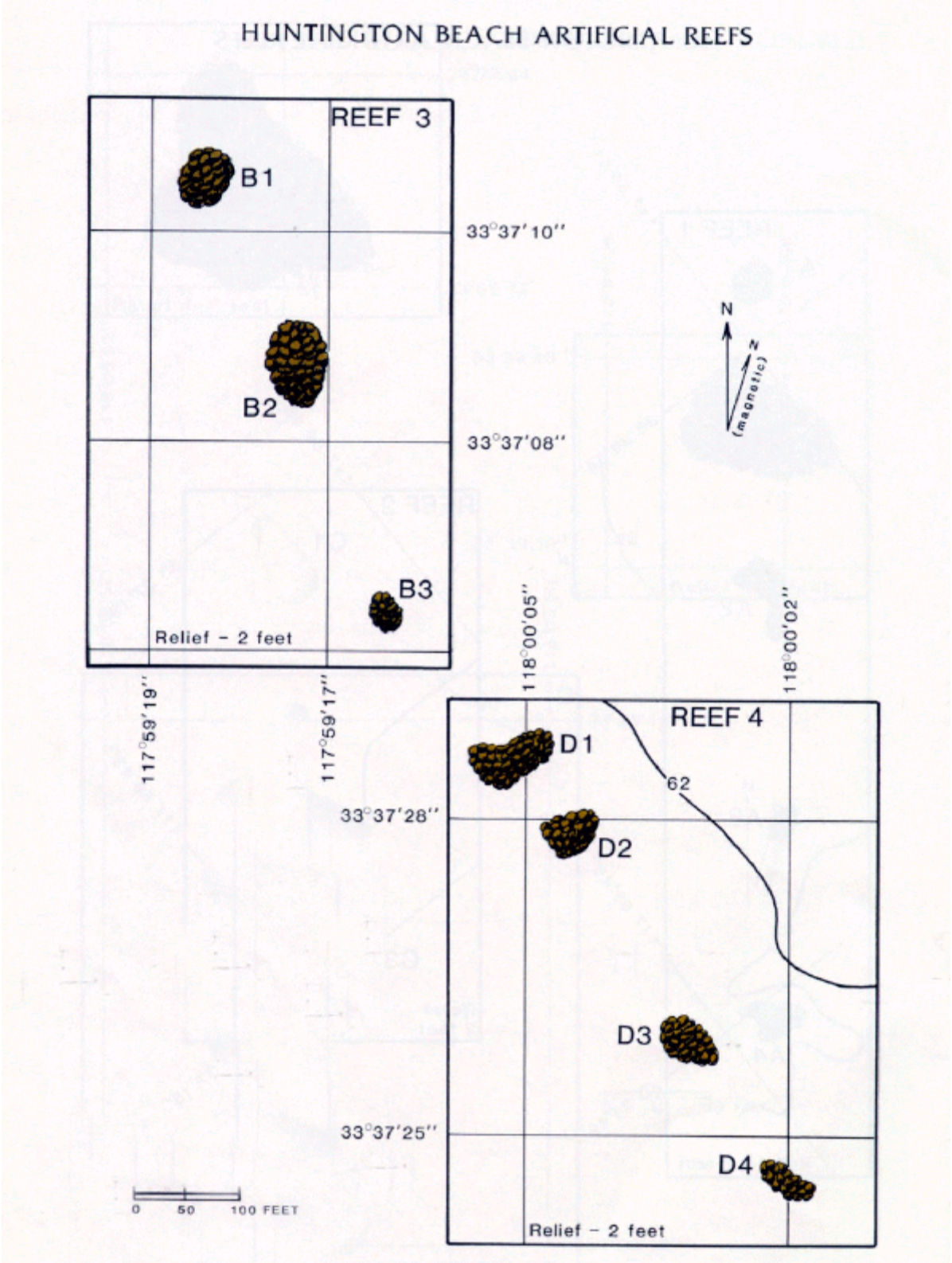
HUNTINGTON BEACH ARTIFICIAL REEFS
REEF 3
B1
B2
B3
33°37'10"
33°37'08"
Relief – 2 feet
N
N (magnetic)
117°59'19"
117°59'17"
118°00'05"
118°00'02"
REEF 4
D1
D2
D3
D4
62
33°37'28"
33°37'25"
Relief – 2 feet
0 50 100 FEET

PHOTO: DFG Staff

Pile surfperches

Rock wrasse occur year-round.

PHOTO: Charles H. Turner