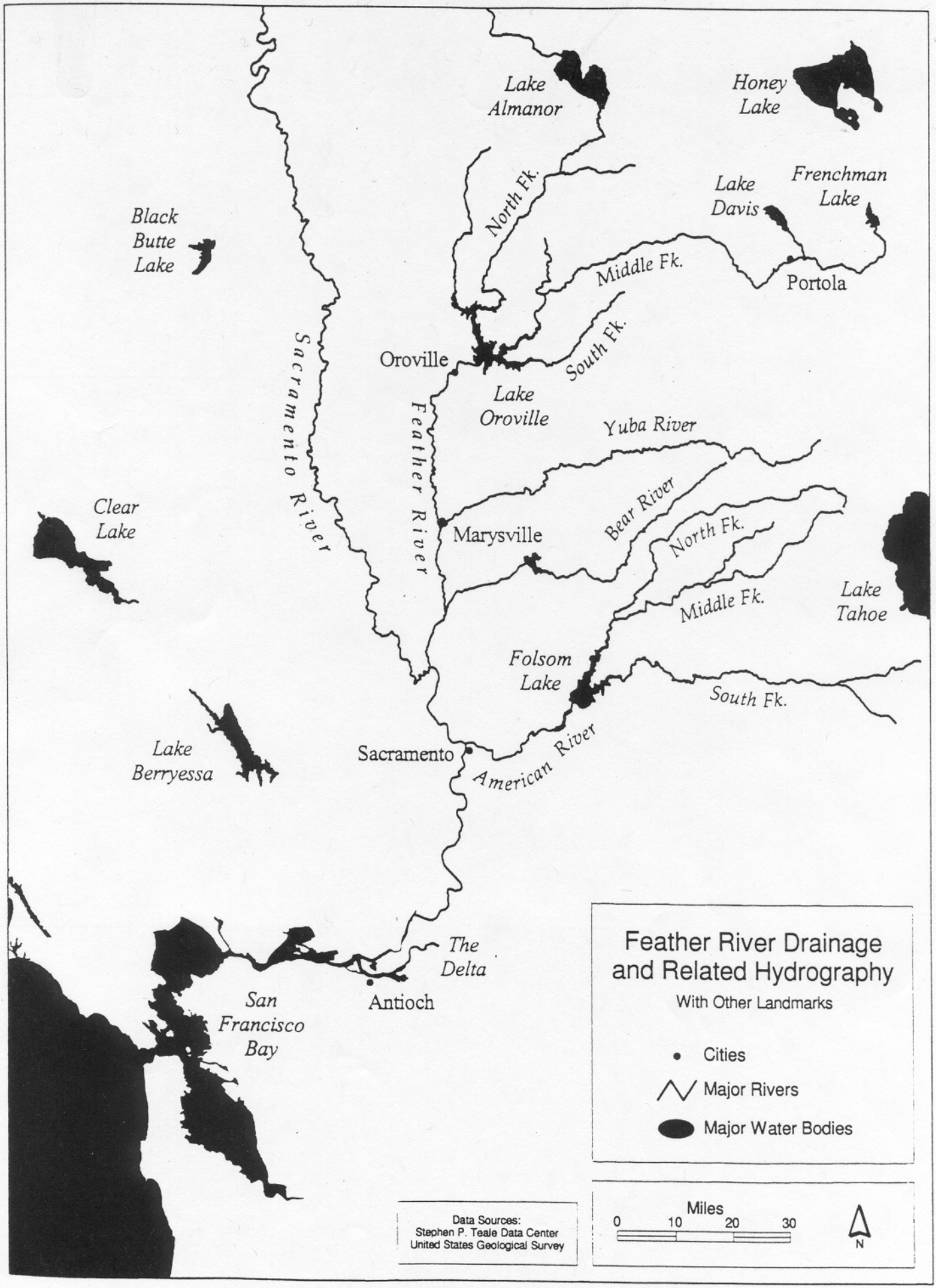

Figure 1. Middle Fork of the Feather River Drainage

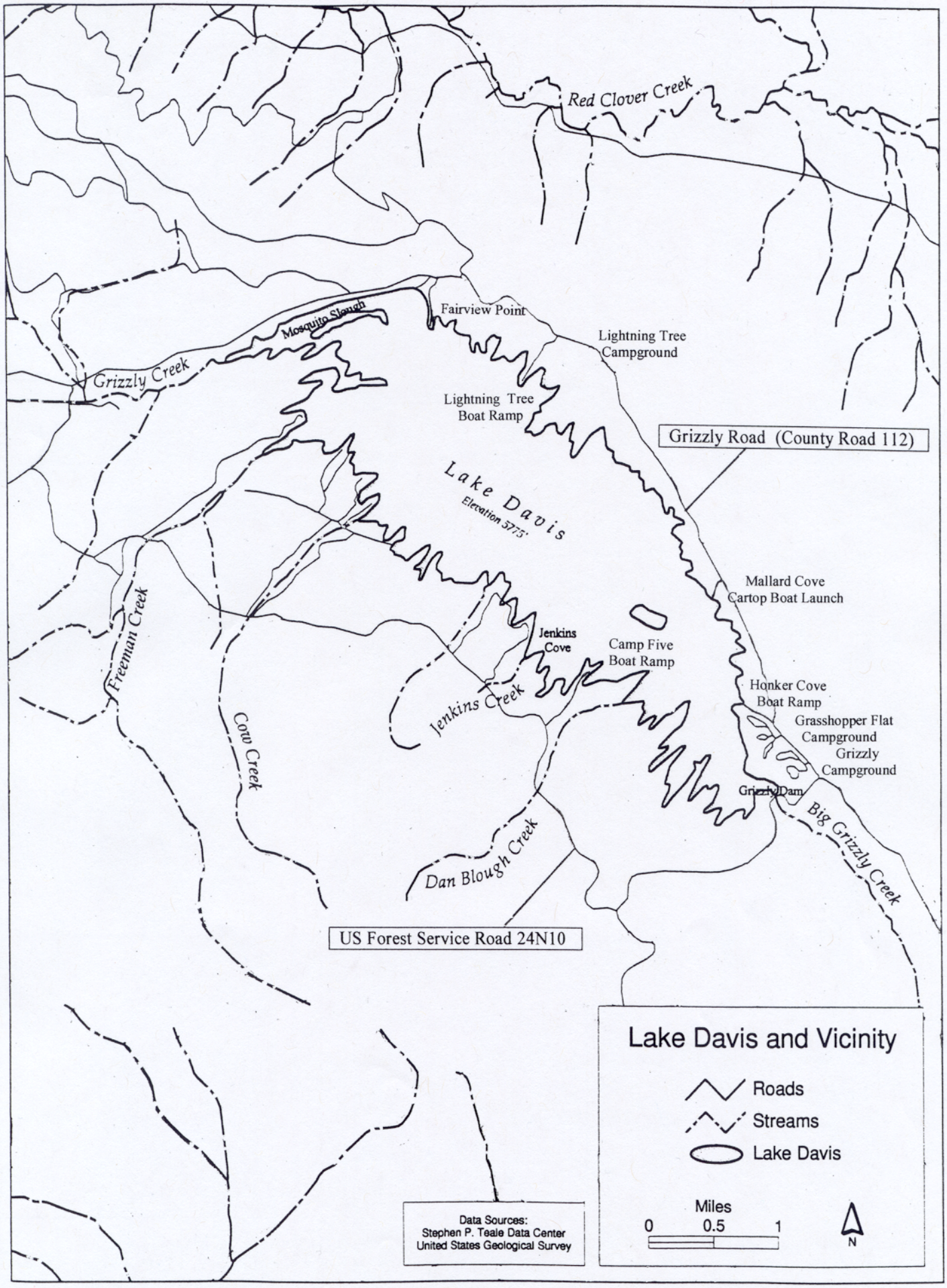

Figure 2. Lake Davis

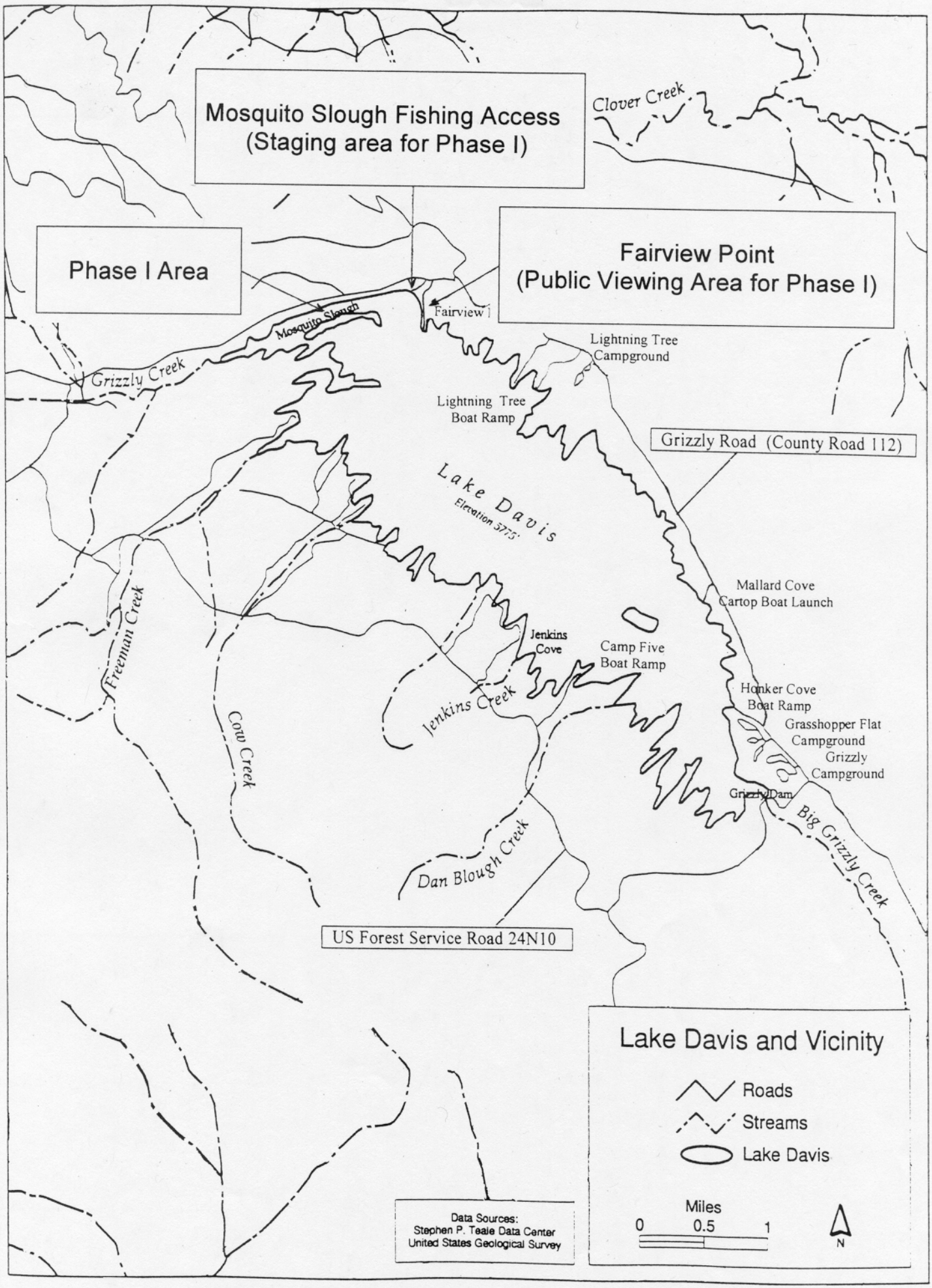

Figure 3. Lake Davis Detonation Cord Project Area. Phase I

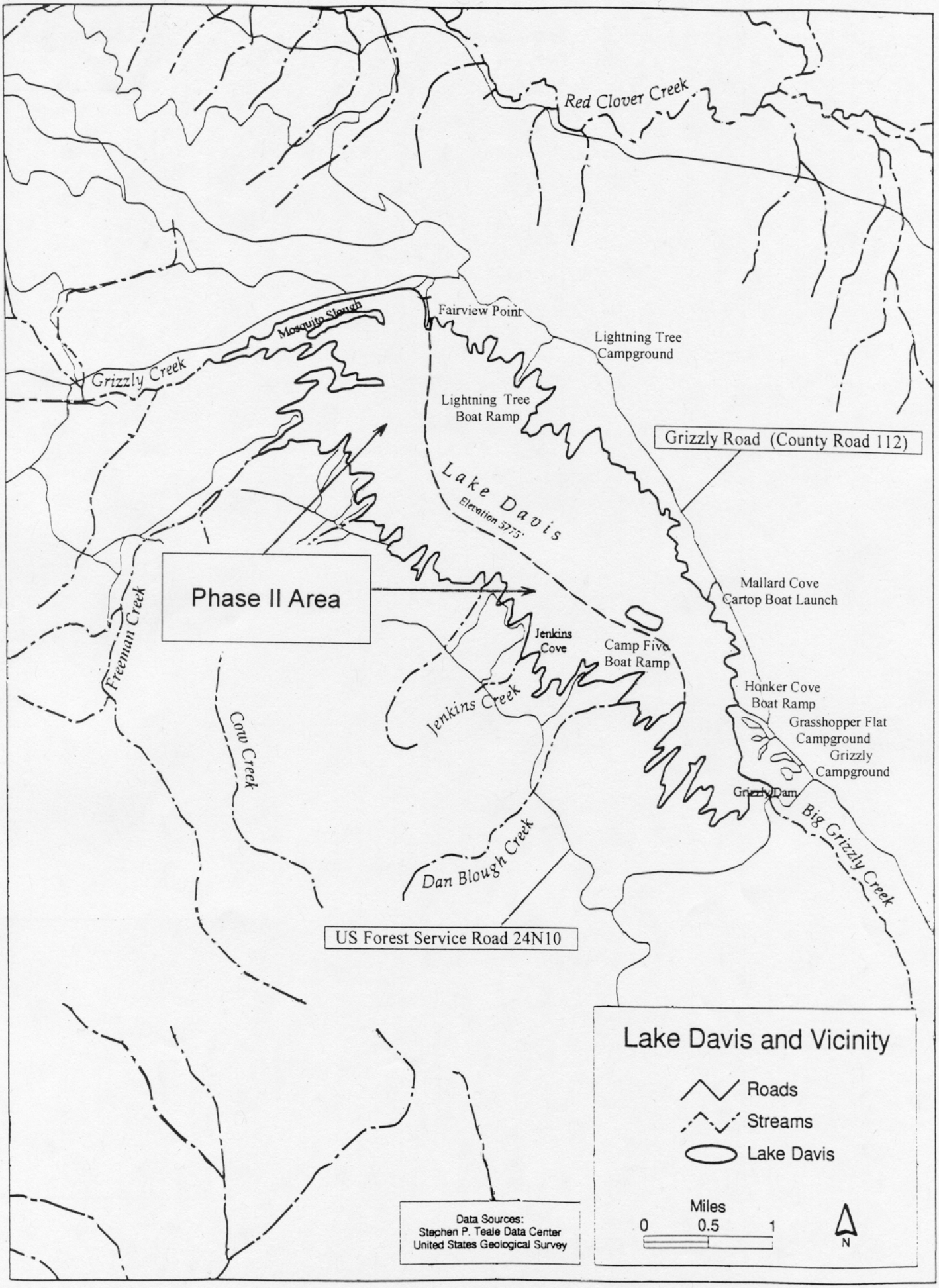

Figure 4. Lake Davis Detonation Cord Project Area, Phase II

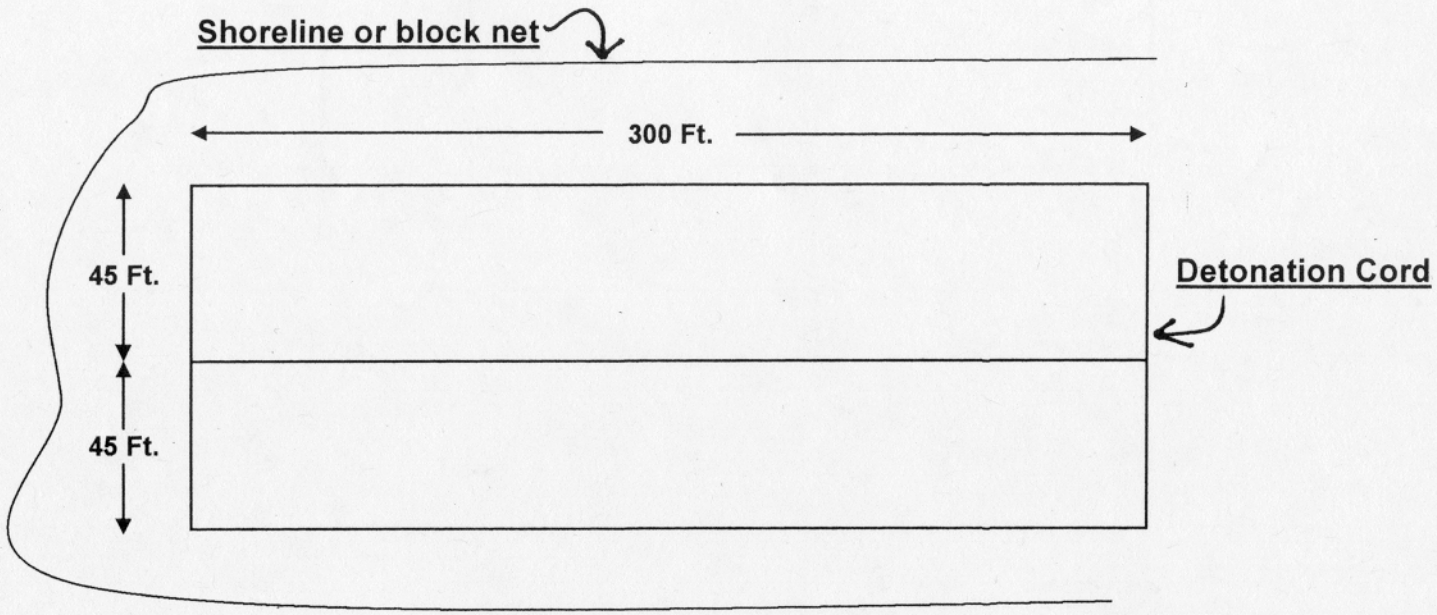

Figure 5. Schematic for detonation cord layout for a one (1) acre test shot.

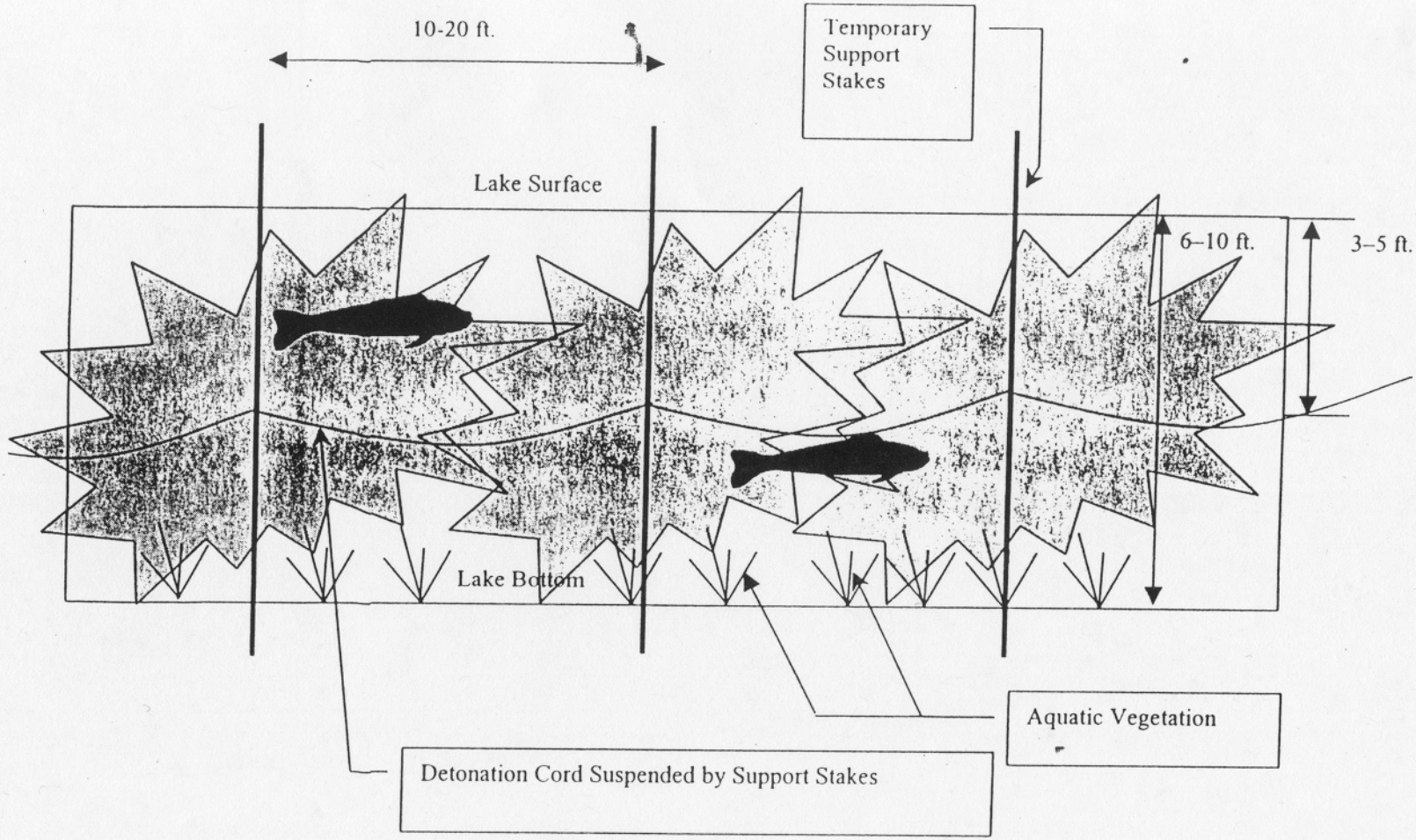

Figure 6. Diagram showing suspension of detonation cord in the water column. *(Illustration provided by Blankinship & Associates)*