









## Areas Flooded by Screened Diversions

-  CDFW Ponds 5-8
-  CDFW Grizzly Ditch
-  CDFW Island Slough
-  DWR/USBR Lower Joice Island
-  DWR/USBR Roaring River
-  SRCD Phase 1
-  SRCD Phase 2
-  Screened Diversion

Sources: CDFW, SRCD

0 1.25 2.5 5  
Kilometers

