MLPA Central Coast Study Region: Subregion 1

Pigeon Point to Capitola

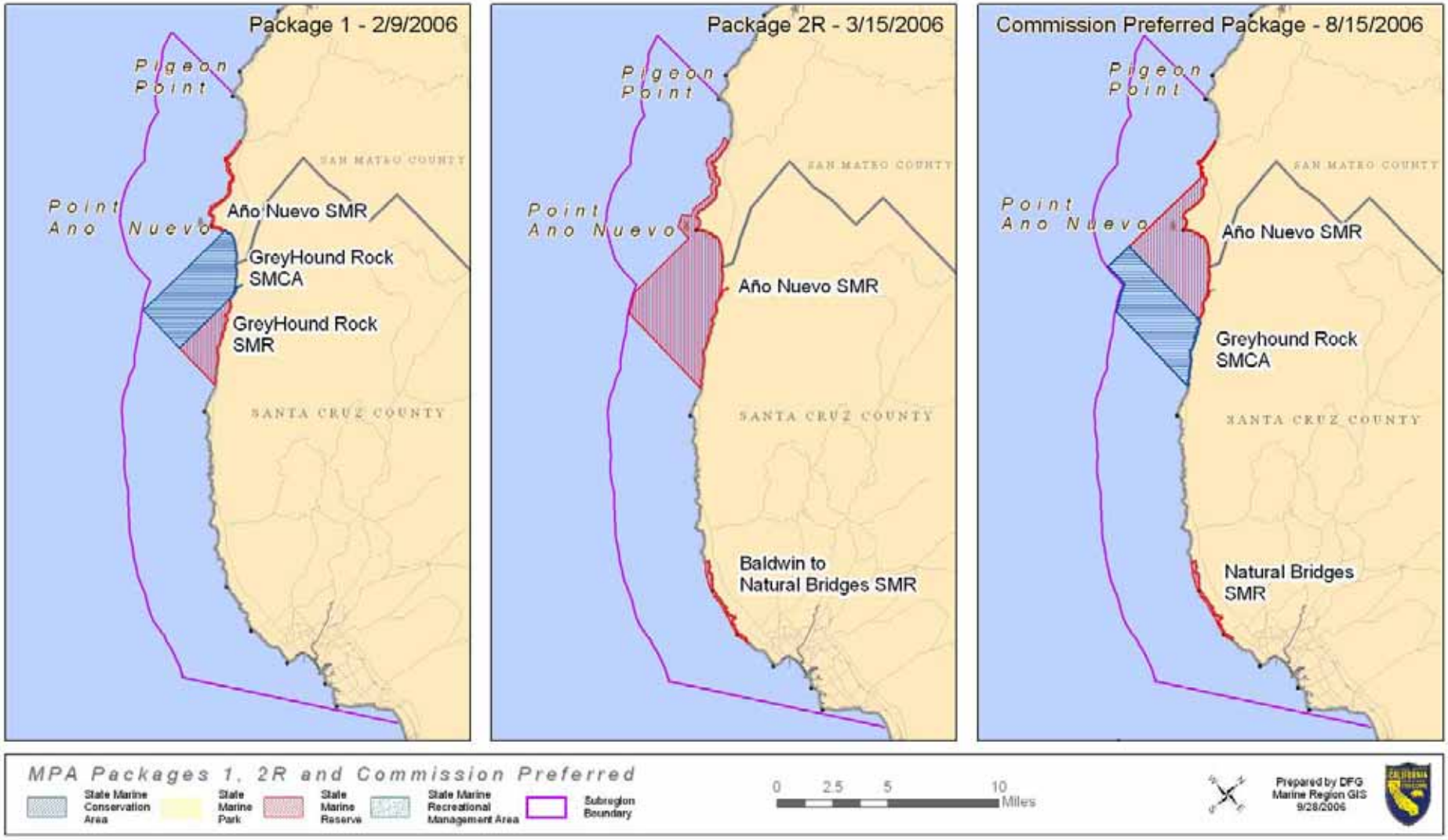

MLPA Central Coast Study Region: Subregion 2

Capitola to Monterey Breakwater

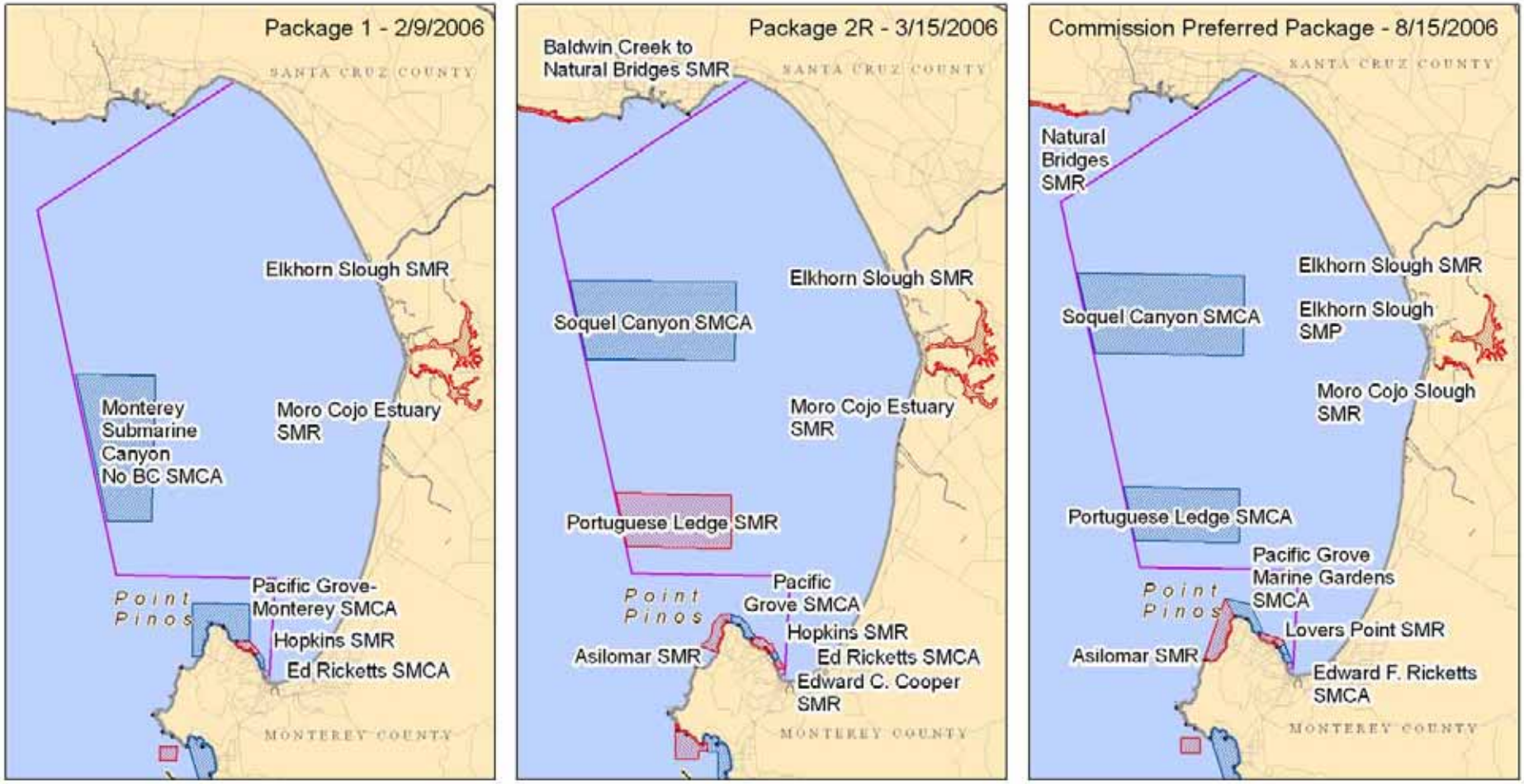

MLPA Central Coast Study Region: Subregion 3

Monterey Breakwater to Point Sur

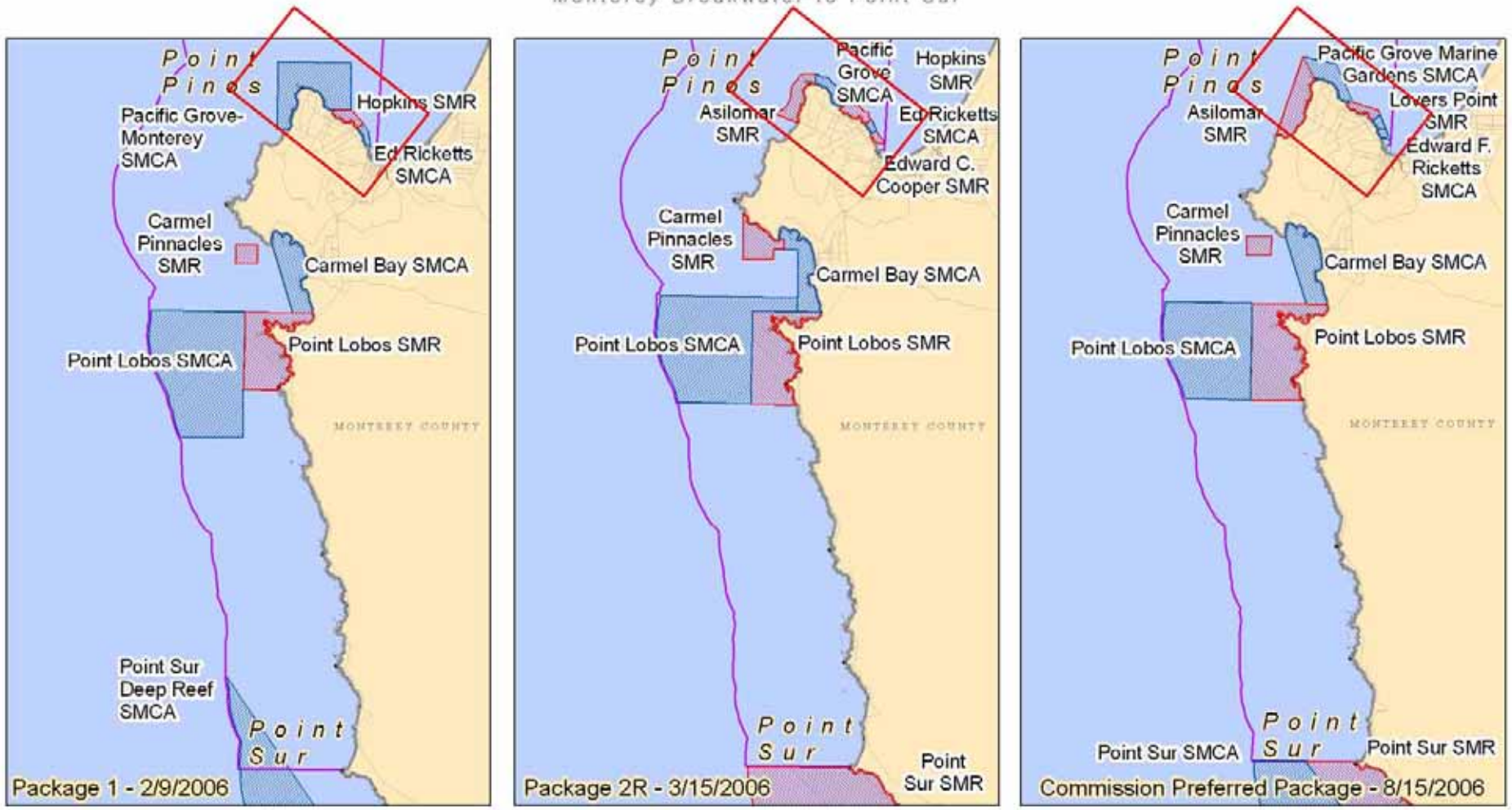

MPA Packages 1, 2R and Commission Preferred

State Marine Conservation Area | State Marine Park | State Marine Reserve | State Marine Recreational Management Area | Subregion Boundary | Inset on Following Page

0 2.5 5 10 Miles

Prepared by DFG Marine Region GIS 9/28/2006

MLPA Central Coast Study Region: Subregion 3 Inset

Monterey Peninsula

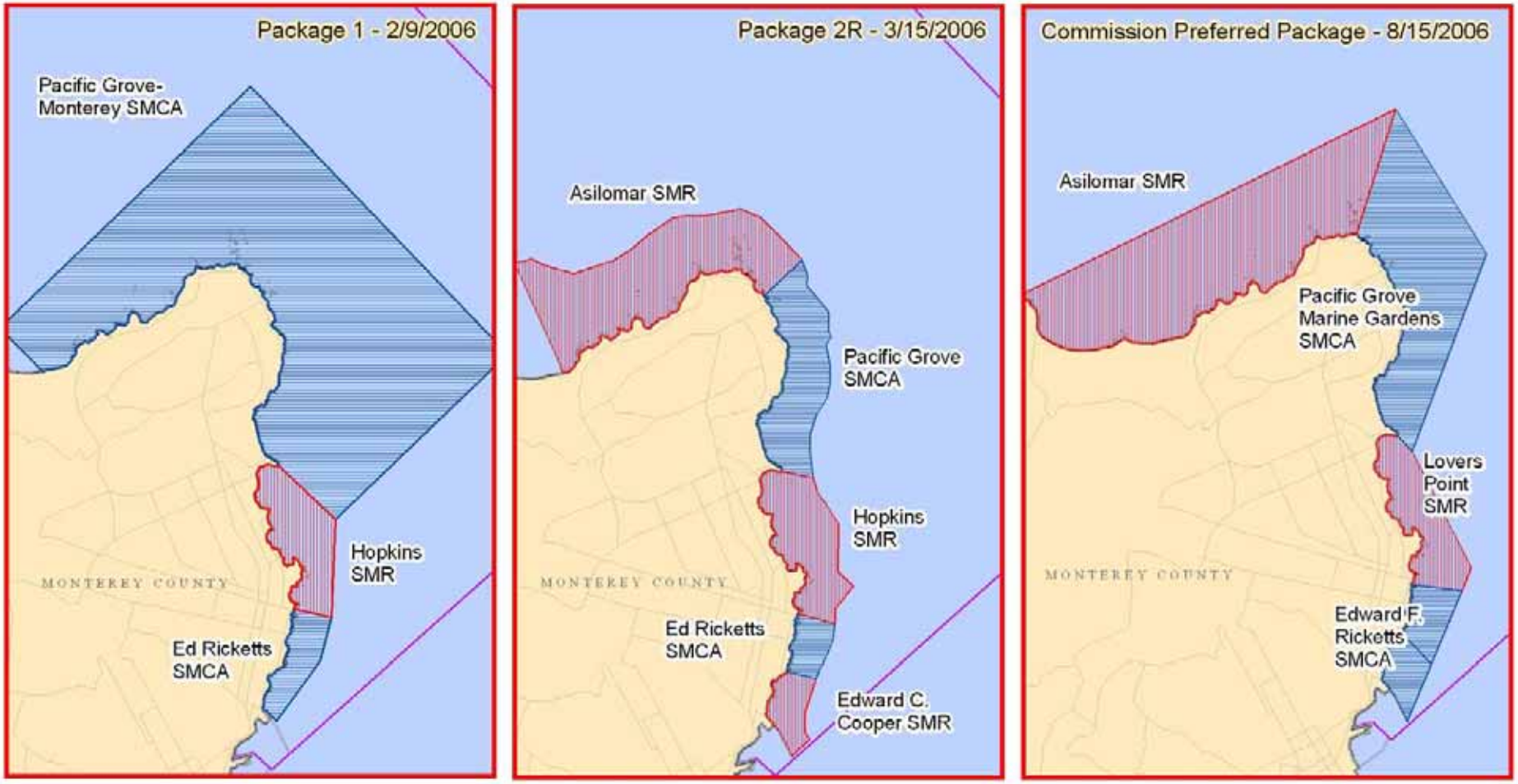

MPA Packages 1, 2R and Commission Preferred

State Marine Conservation Area | State Marine Park | State Marine Reserve | State Marine Recreational Management Area | Subregion Boundary

0 0.25 0.5 1 1.5 Miles

Prepared by DFG
Marine Region GIS
9/28/2006

MLPA Central Coast Study Region: Subregion 4

Point Sur to San Martin

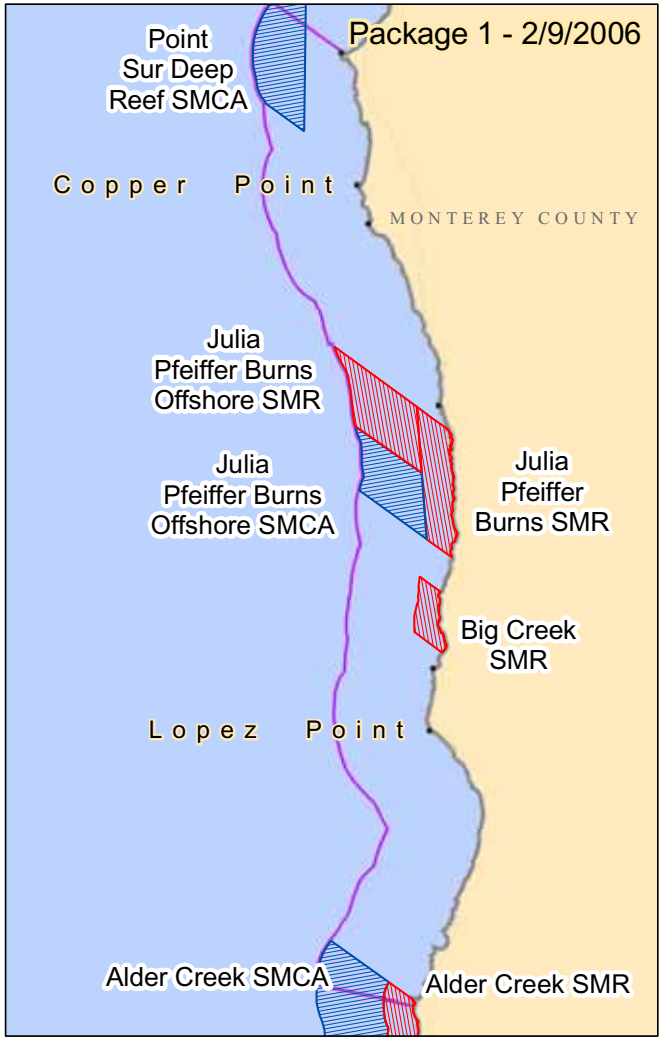

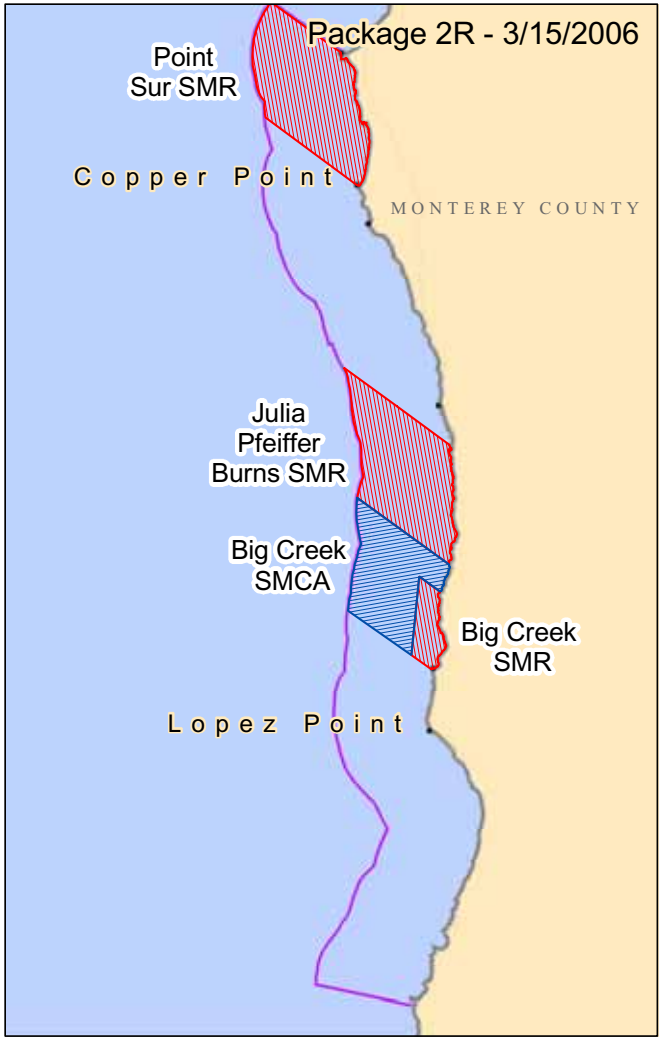

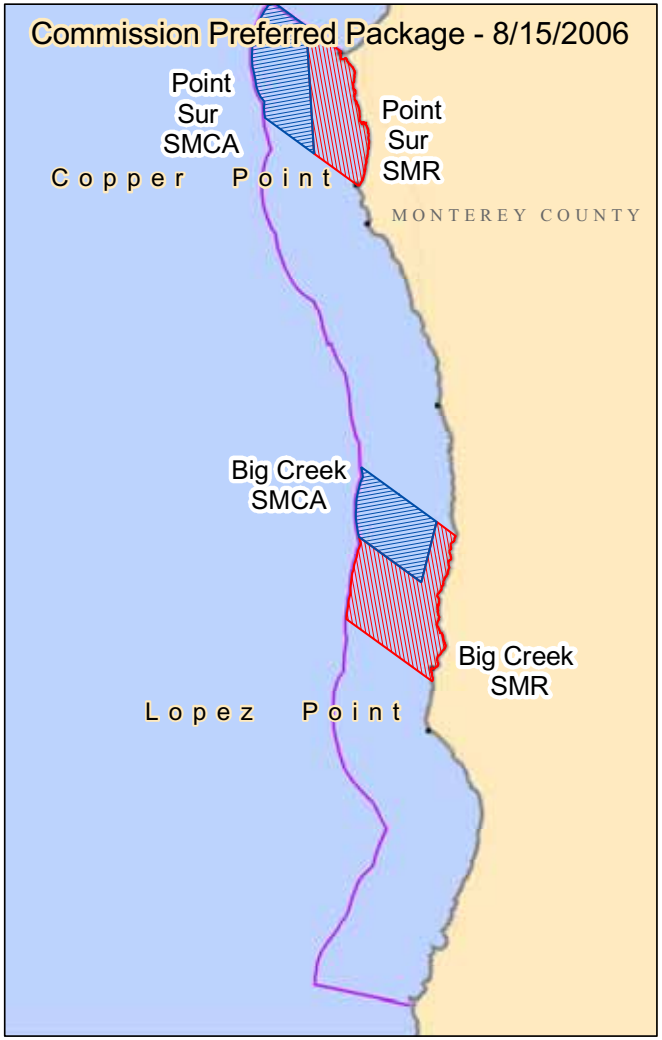

MPA Packages 1, 2R and Commission Preferred

State Marine Conservation Area
State Marine Park
State Marine Reserve
State Marine Recreational Management Area
Subregion Boundary

0 2.5 5 10 15 Miles

Prepared by DFG Marine Region GIS 9/28/2006

MLPA Central Coast Study Region: Subregion 5

San Martin to Point Estero

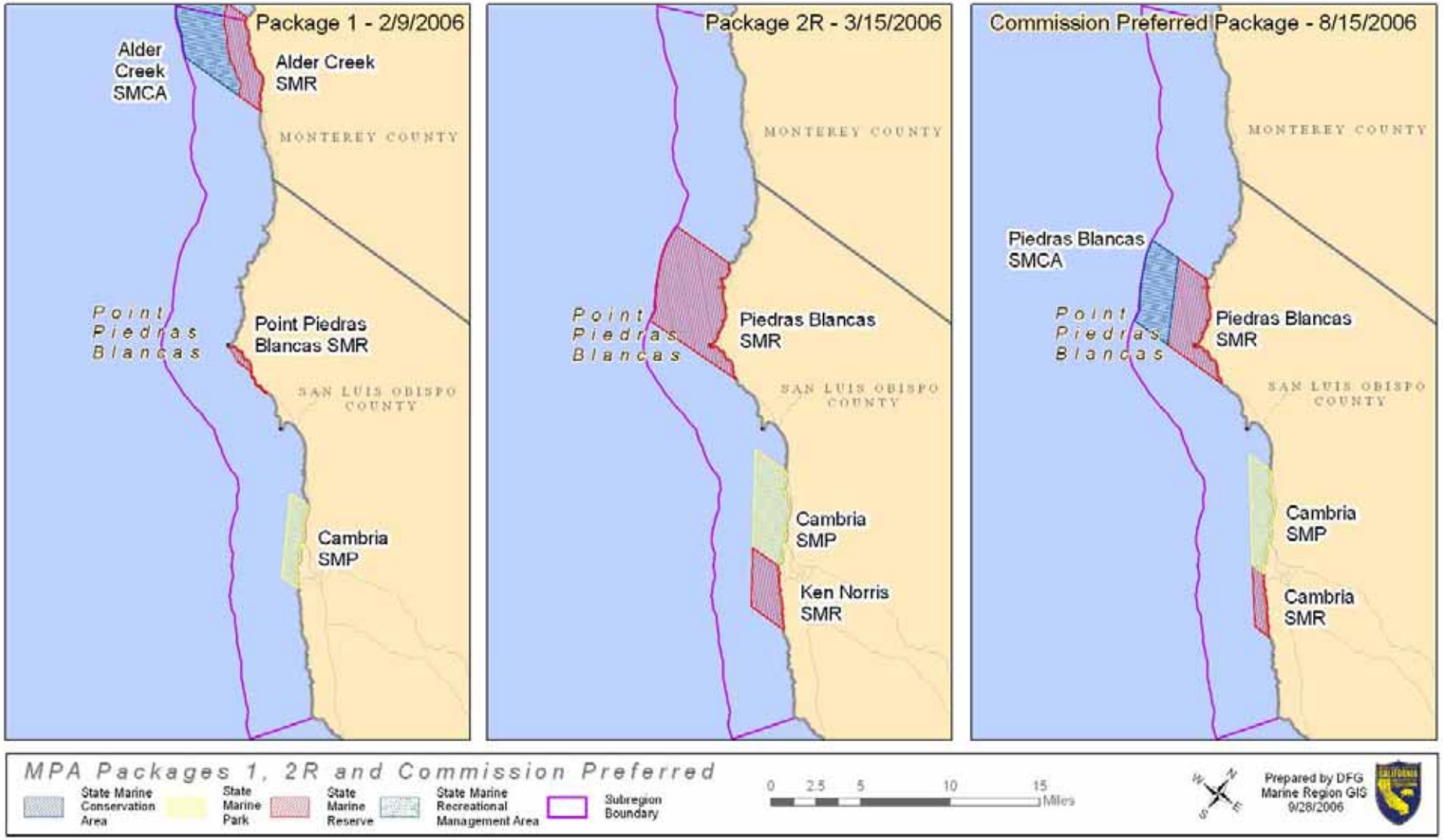

MLPA Central Coast Study Region: Subregion 6

Point Estero to Santa Maria River

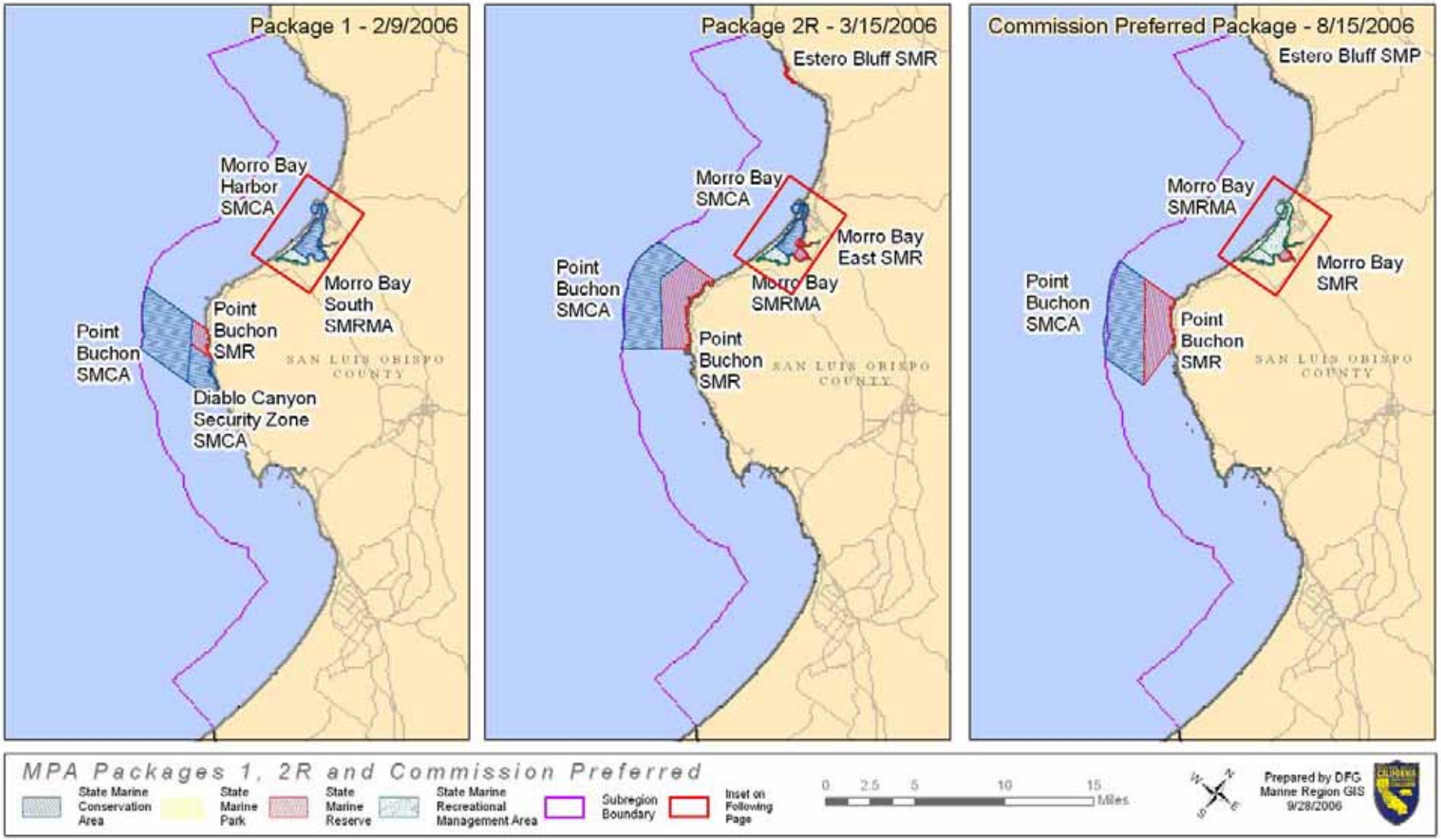

MLPA Central Coast Study Region: Subregion 6 Inset

Morro Bay

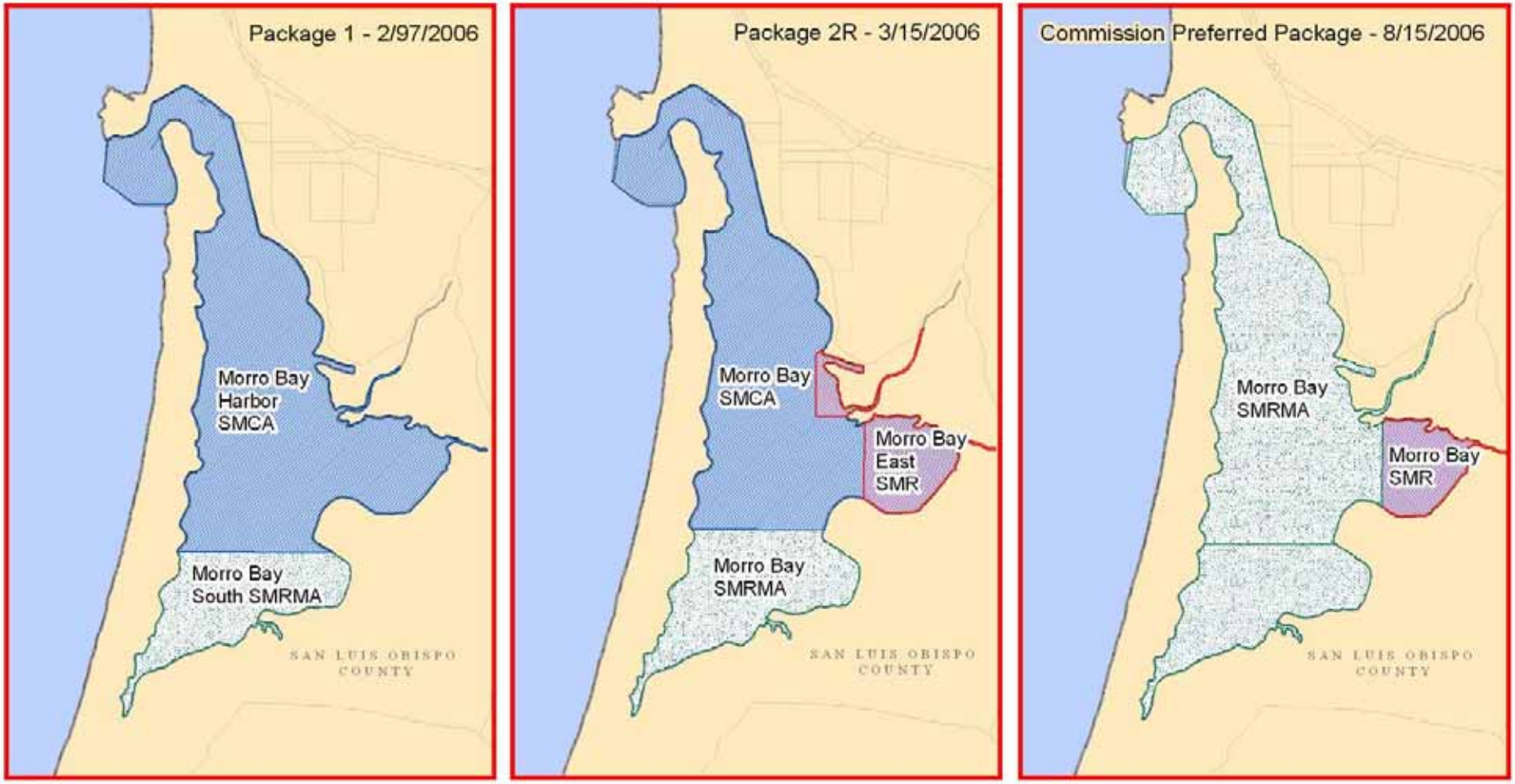

MPA Packages 1, 2R and Commission Preferred

State Marine Conservation Area | State Marine Park | State Marine Reserve | State Marine Recreational Management Area | Subregion Boundary

0 0.25 0.5 1 1.5 2 Miles

N W E S

Prepared by DFG Marine Region GIS 9/28/2006

MLPA Central Coast Study Region: Subregion 7
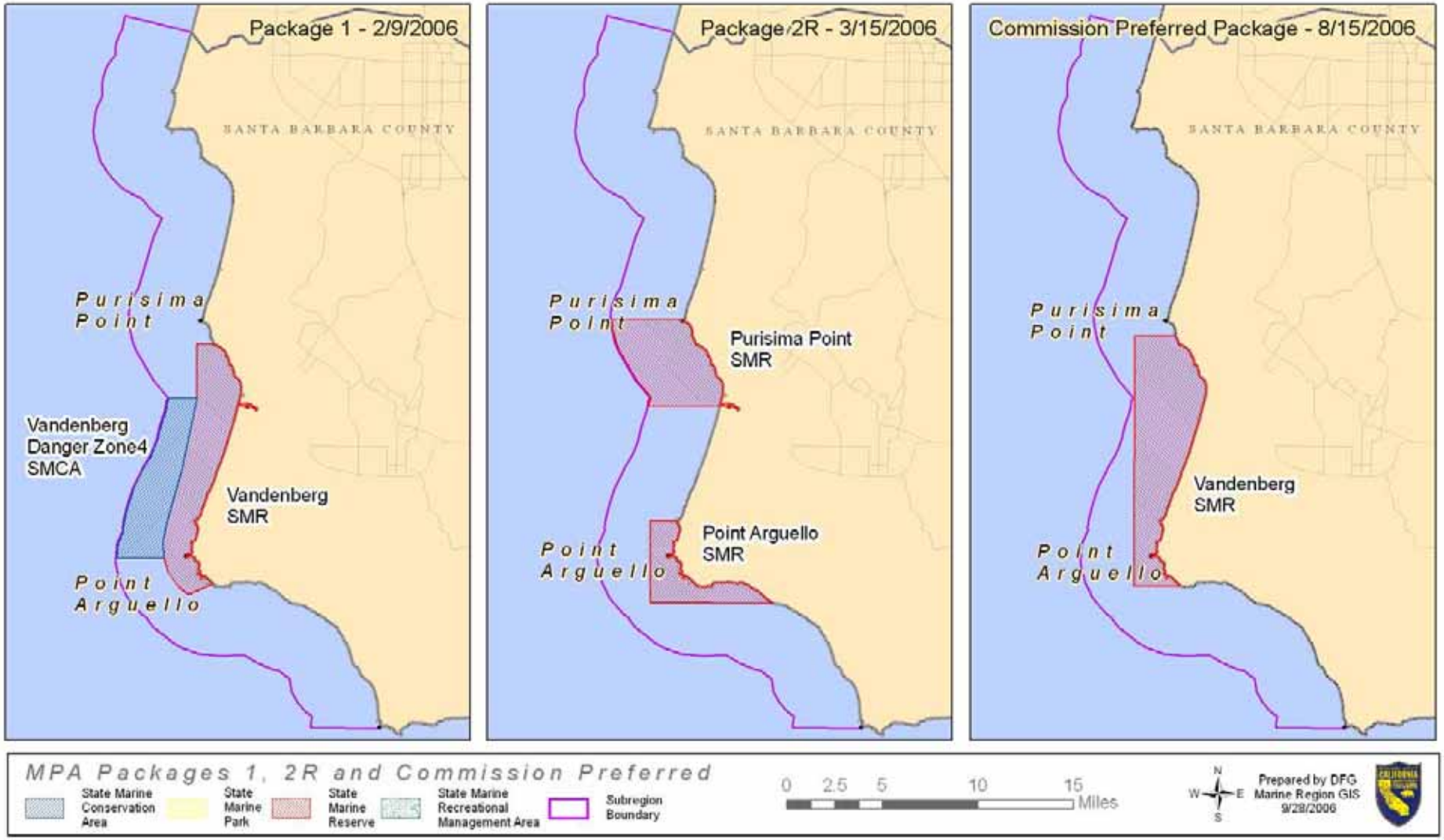
Santa Maria River to Point Conception